

**ADDITIONAL MATERIALS**  
for  
**September 9, 2021, 1:00 p.m.**

The Commission will be reviewing draft maps of Northern Virginia districts for the House of Delegates and the Senate of Virginia and taking votes to approve district maps, subject to adjustments as the rest of the state map is completed. The maps are labeled as follows:

- A2 NOVA HOD
- A2 NOVA SD
- B2 NOVA HOD
- B2 NOVA SD
- Sen.Barker NOVA SD

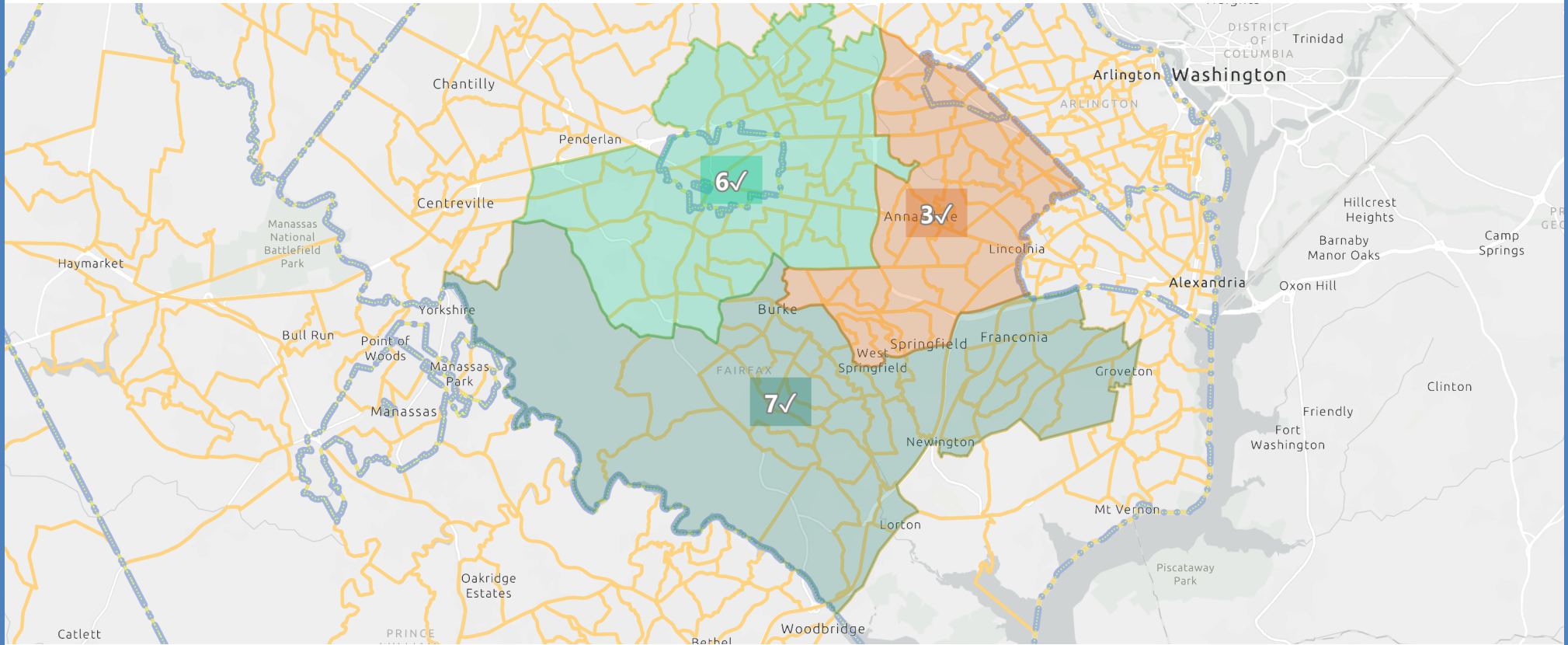
To view any of these plans on our interactive mapping tool and to submit a comment on the plan of part of the plan, go to [View 2021 Plans & Comment](#).

To view the district report, data tables, and GIS data for any of these plans, go to [2021 Redistricting Plan Data](#).

PDFs of these maps are also included in these meeting materials.

Senator Barker NOVA Senate Districts

State Senate Plan  
Barker NOVA SD

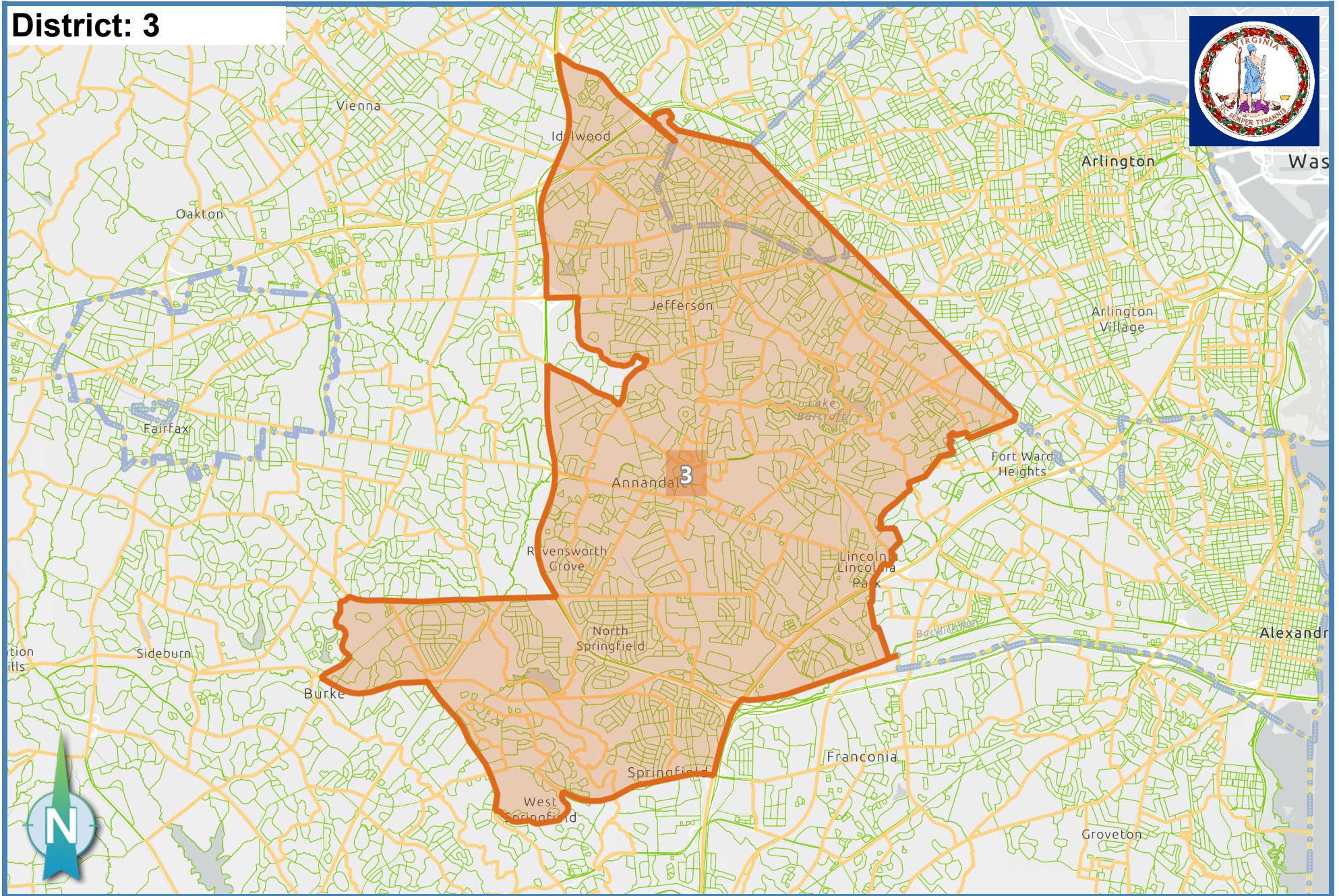


AutoBound Edge MAP - Based on: 2020 Census Geography, 2020 PL94-171

Map Date: 9/7/2021 1:45:19 PM Last Edit:9/7/2021 1:33:19 PM



# District: 3



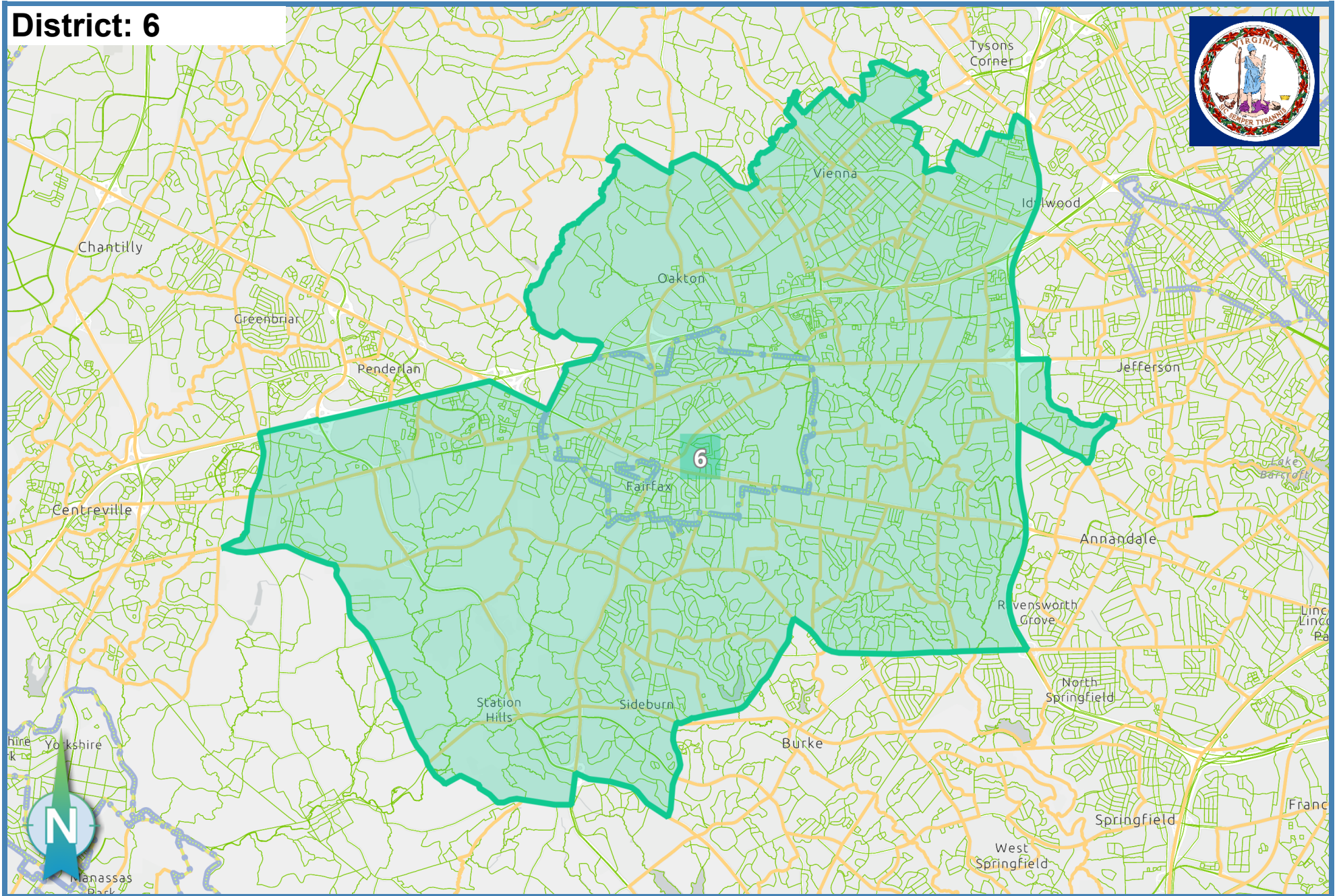
Ideal Population: 215,785

Deviation: -1.09 %

Total Population: 213,436

Based on: 2020 Census Geography, 2020 PL94-171

# District: 6



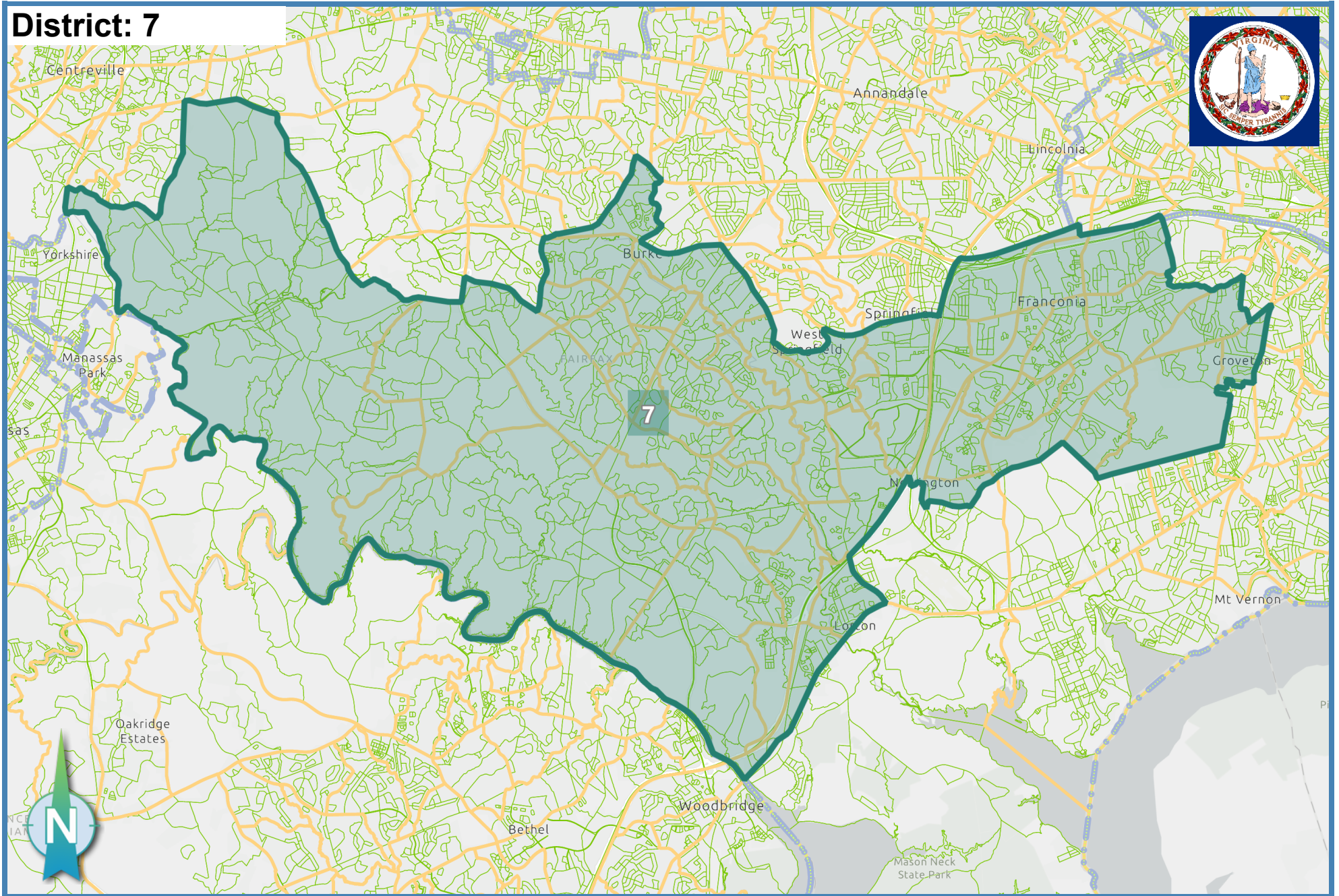
Ideal Population: 215,785

Deviation: -1.34 %

Total Population: 212,897

Based on: 2020 Census Geography, 2020 PL94-171

# District: 7



Ideal Population: 215,785

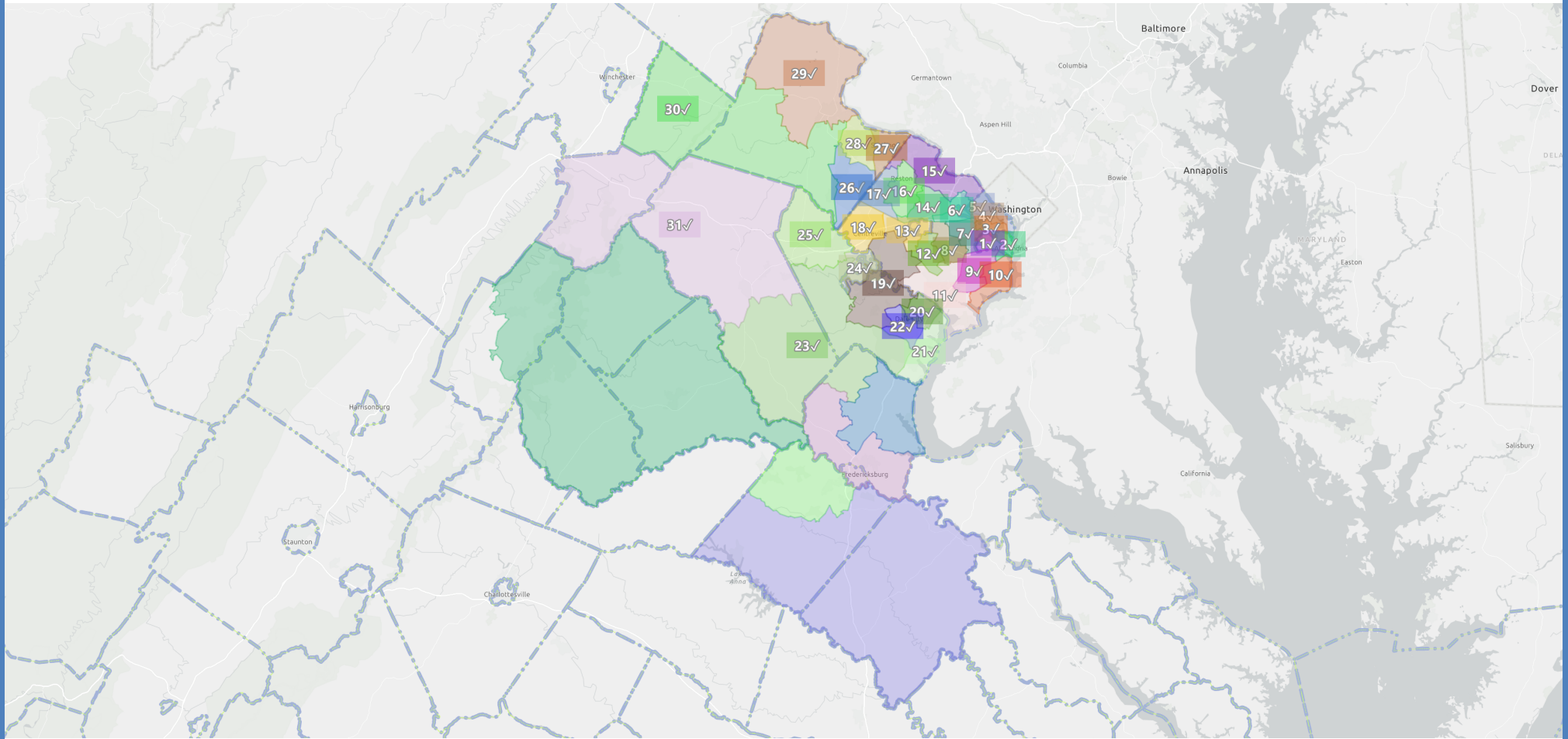
Deviation: -1.59 %

Total Population: **212,359**

Based on: 2020 Census Geography, 2020 PL94-171

## A2 NOVA House Districts

# House of Delegates Plan A2 NOVA HOD



AutoBound Edge MAP - Based on: 2020 Census Geography, 2020 PL94-171

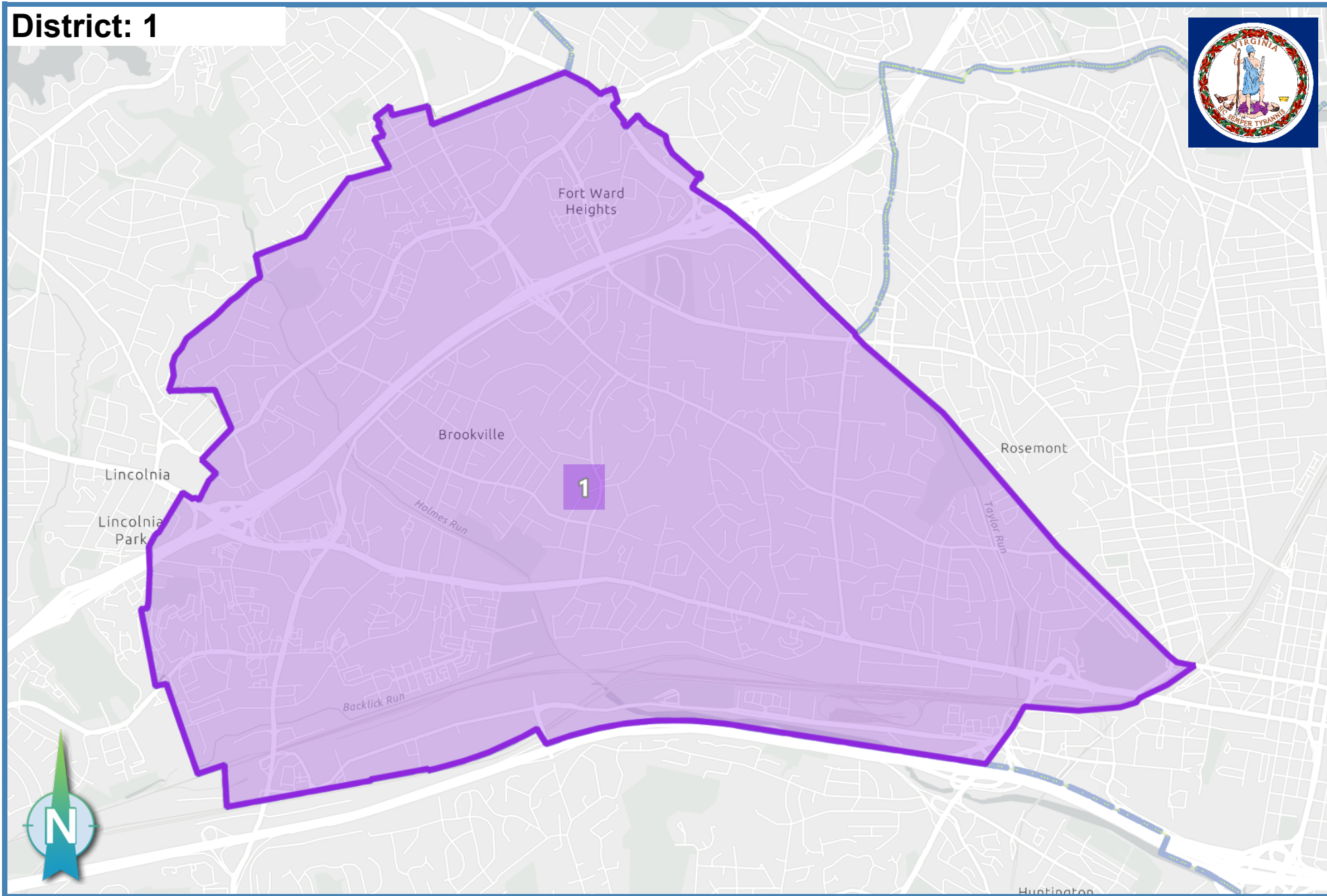

Map Date: 9/8/2021 8:20:13 AM

Last Edit: 9/8/2021 8:17:58 AM





# District: 1



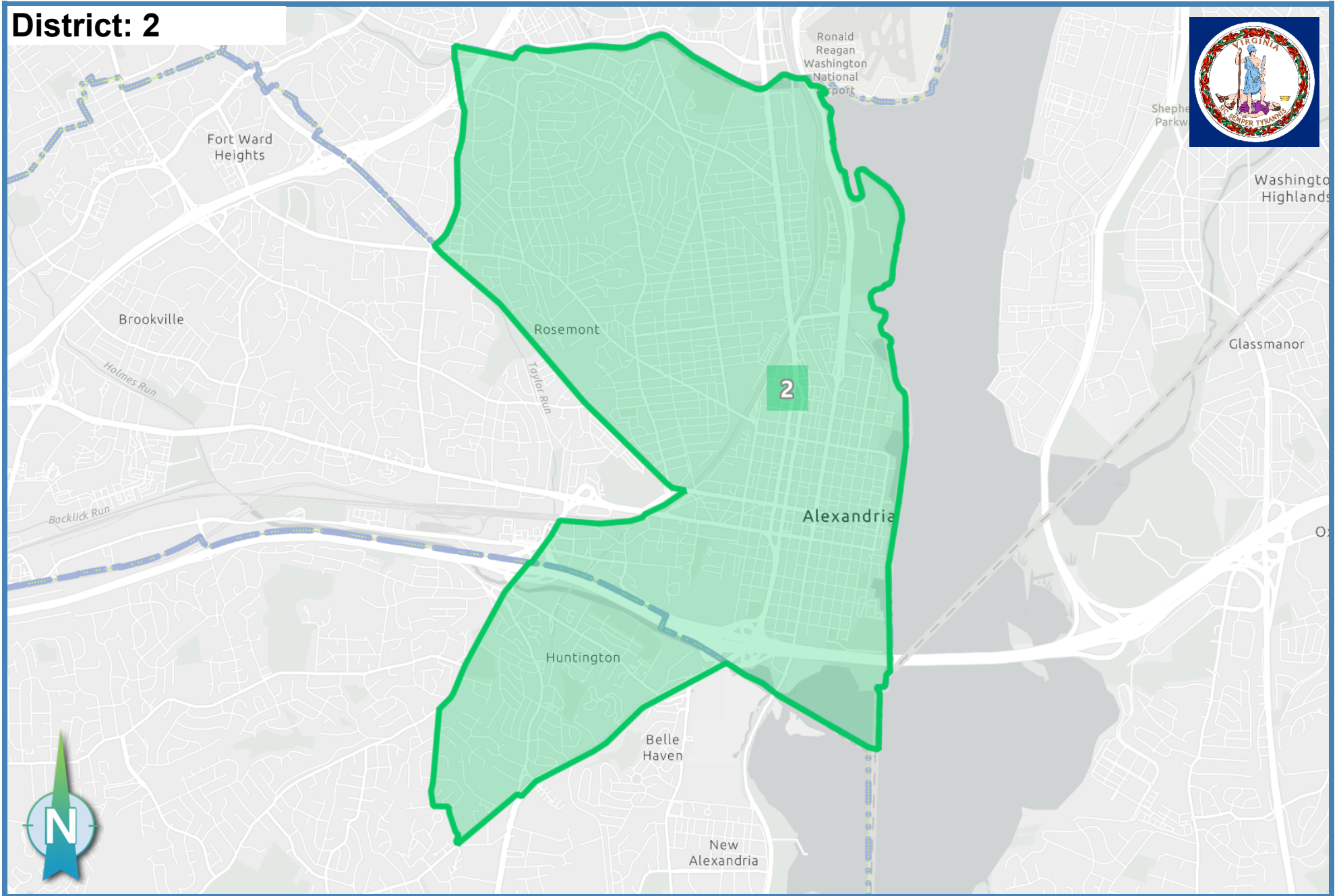
Ideal Population: 86,314

Deviation: 1.92 %

Total Population: **87,974**

Based on: 2020 Census Geography, 2020 PL94-171

# District: 2



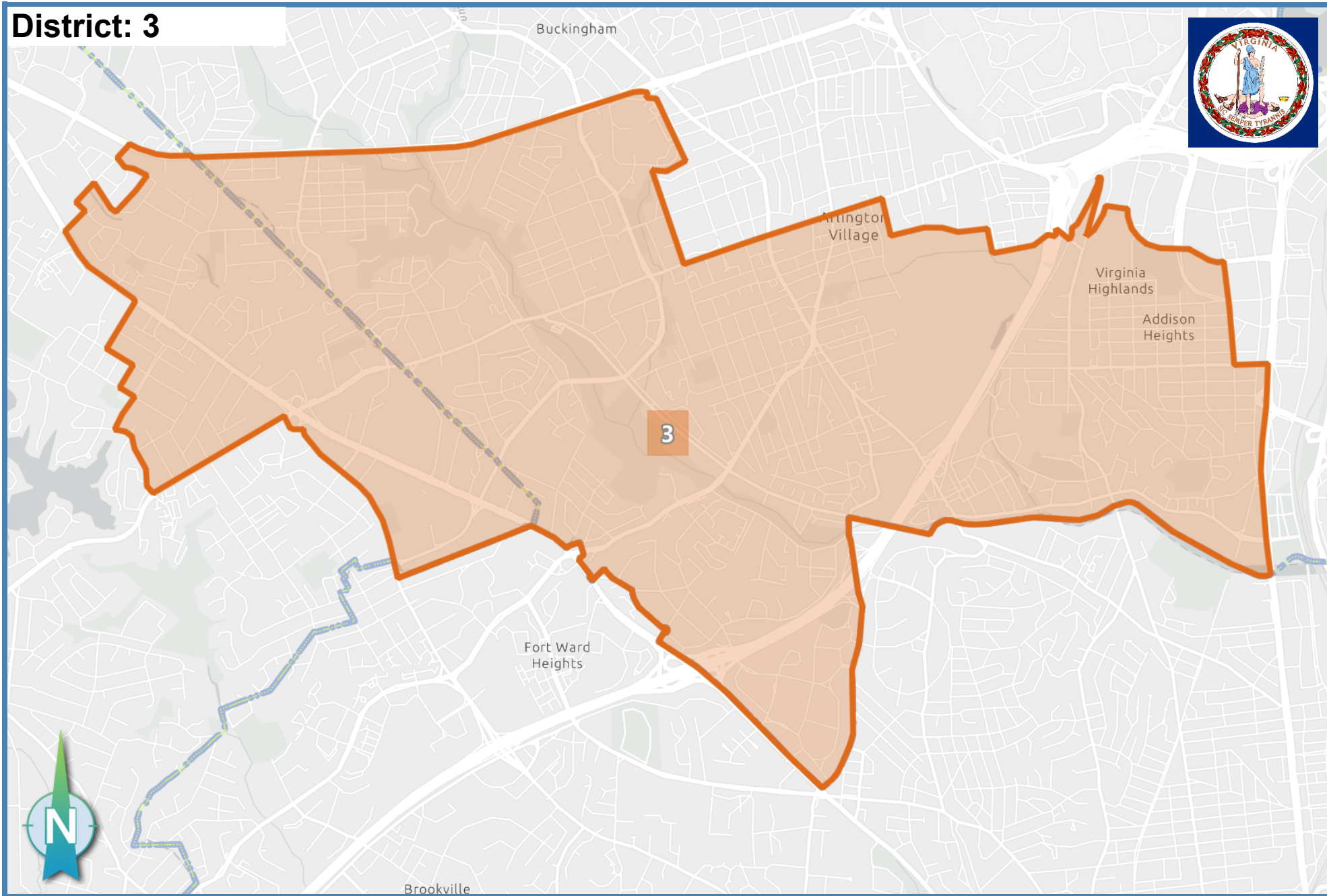
Ideal Population: 86,314

Deviation: 1.20 %

Total Population: **87,354**

Based on: 2020 Census Geography, 2020 PL94-171

# District: 3



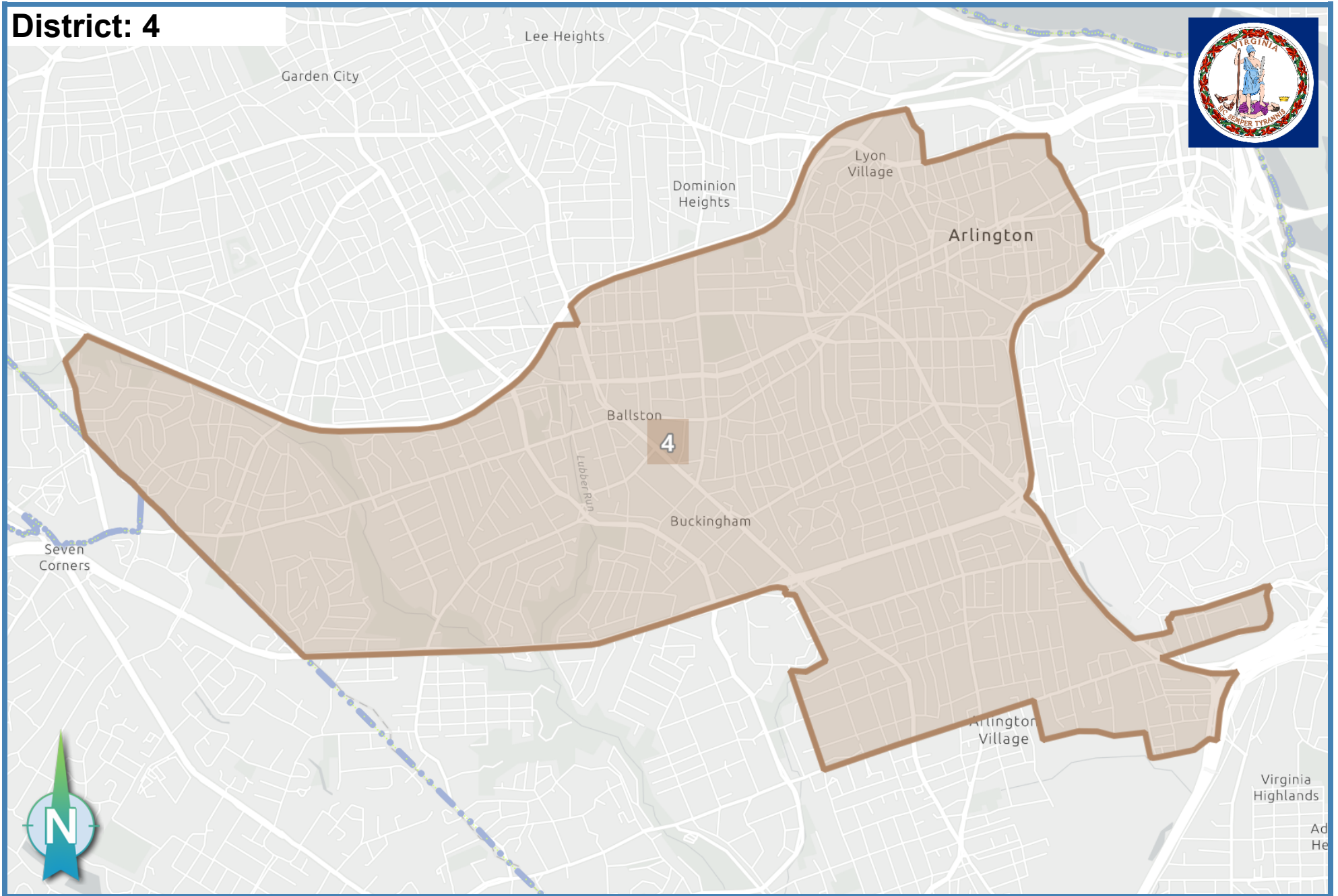
Ideal Population: 86,314

Deviation: 1.49 %

Total Population: 87,599

Based on: 2020 Census Geography, 2020 PL94-171

# District: 4



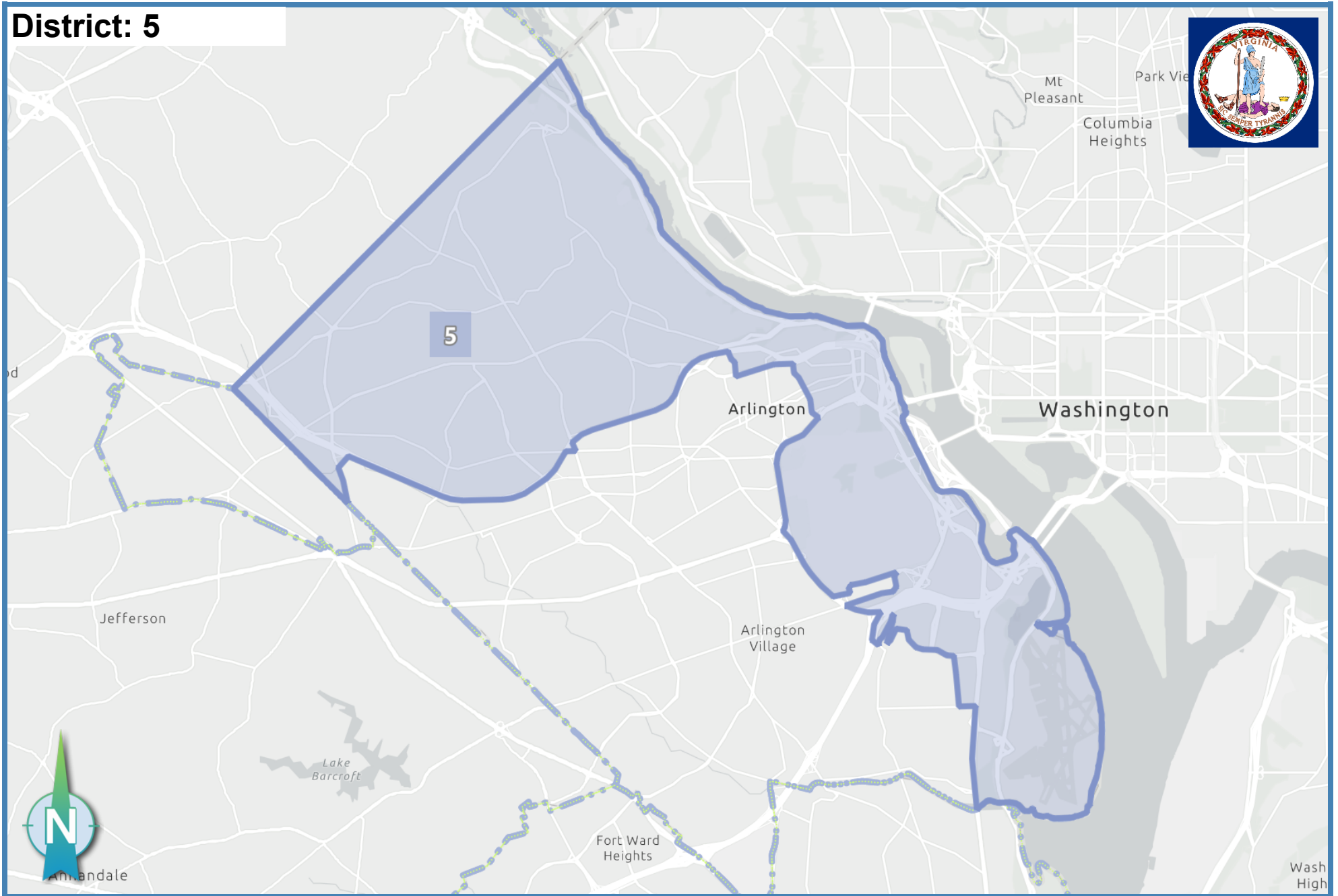
Ideal Population: 86,314

Deviation: -1.41 %

Total Population: **85,101**

Based on: 2020 Census Geography, 2020 PL94-171

# District: 5



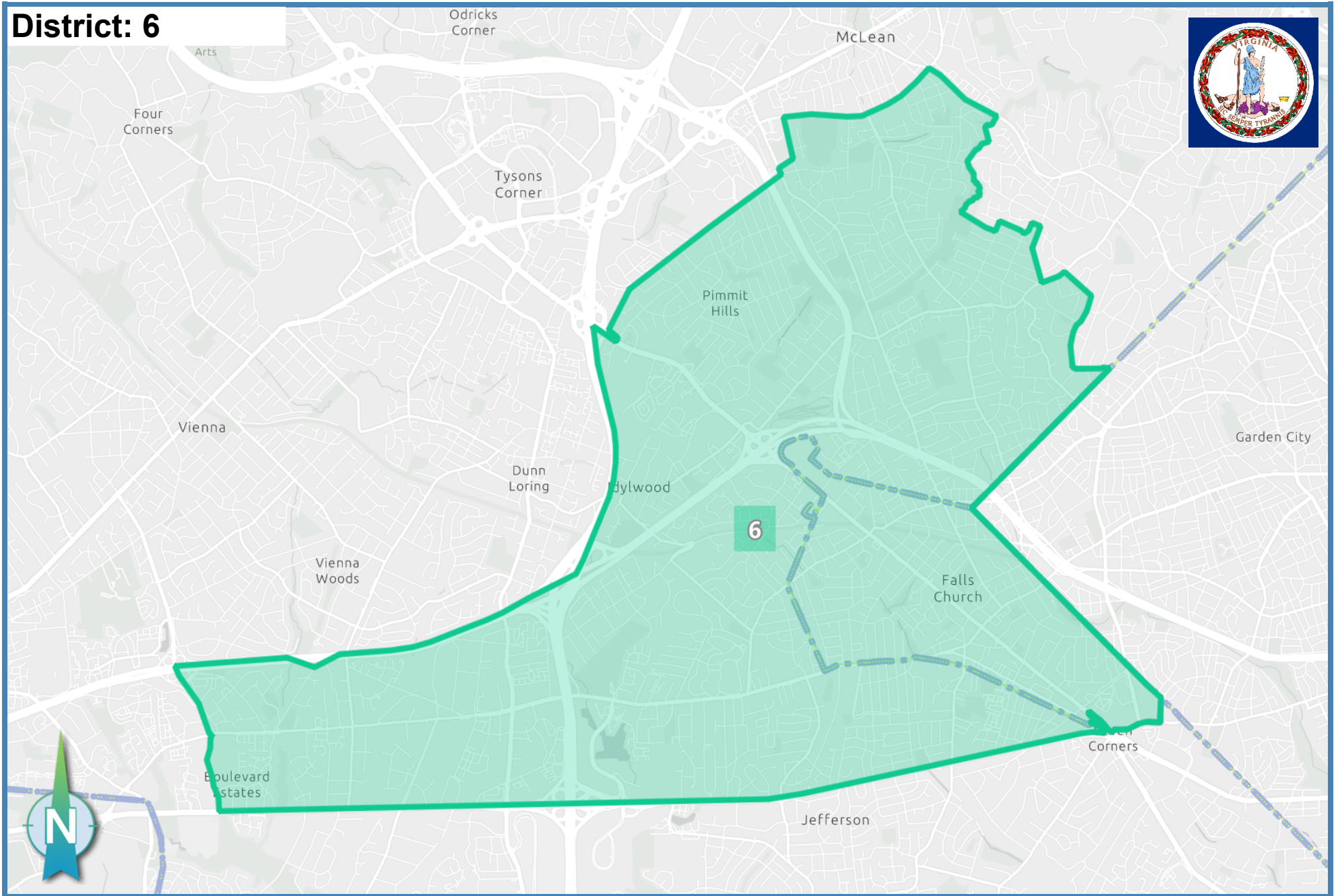
Ideal Population: 86,314

Deviation: 0.59 %

Total Population: **86,821**

Based on: 2020 Census Geography, 2020 PL94-171

# District: 6



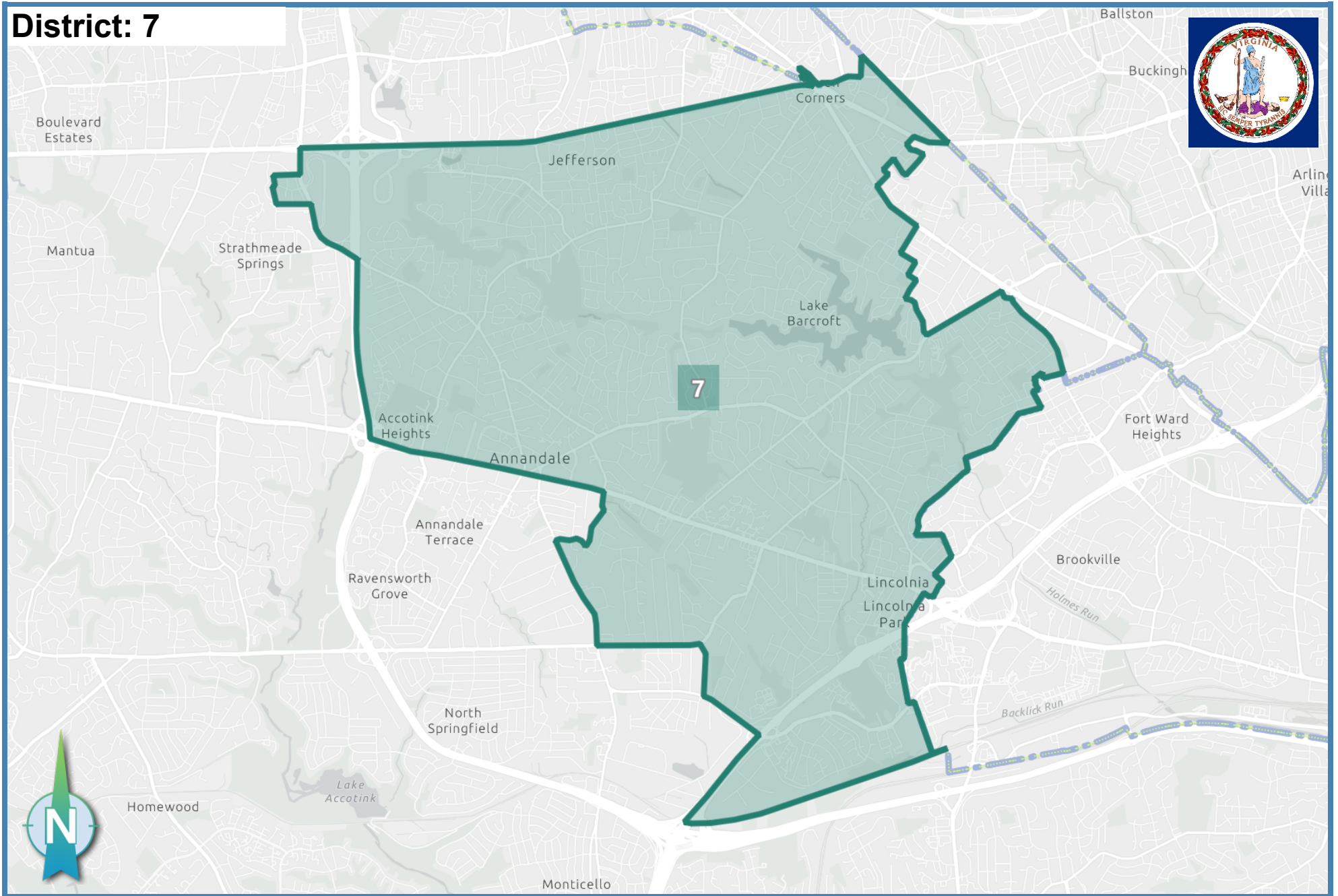
Ideal Population: 86,314

Deviation: 1.69 %

Total Population: 87,770

Based on: 2020 Census Geography, 2020 PL94-171

# District: 7



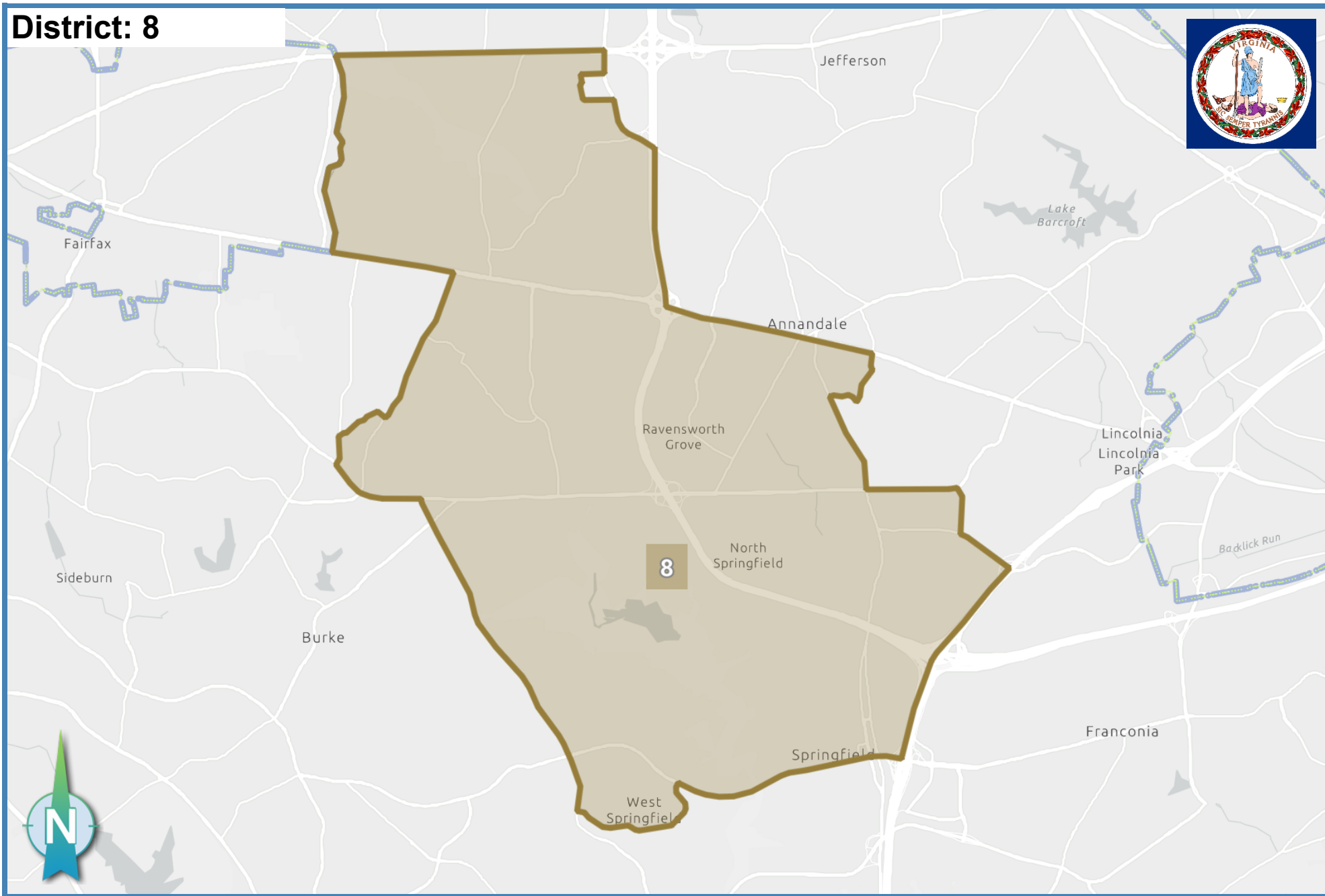
Ideal Population: 86,314

Deviation: -1.19 %

Total Population: **85,288**

Based on: 2020 Census Geography, 2020 PL94-171

# District: 8



Ideal Population: 86,314

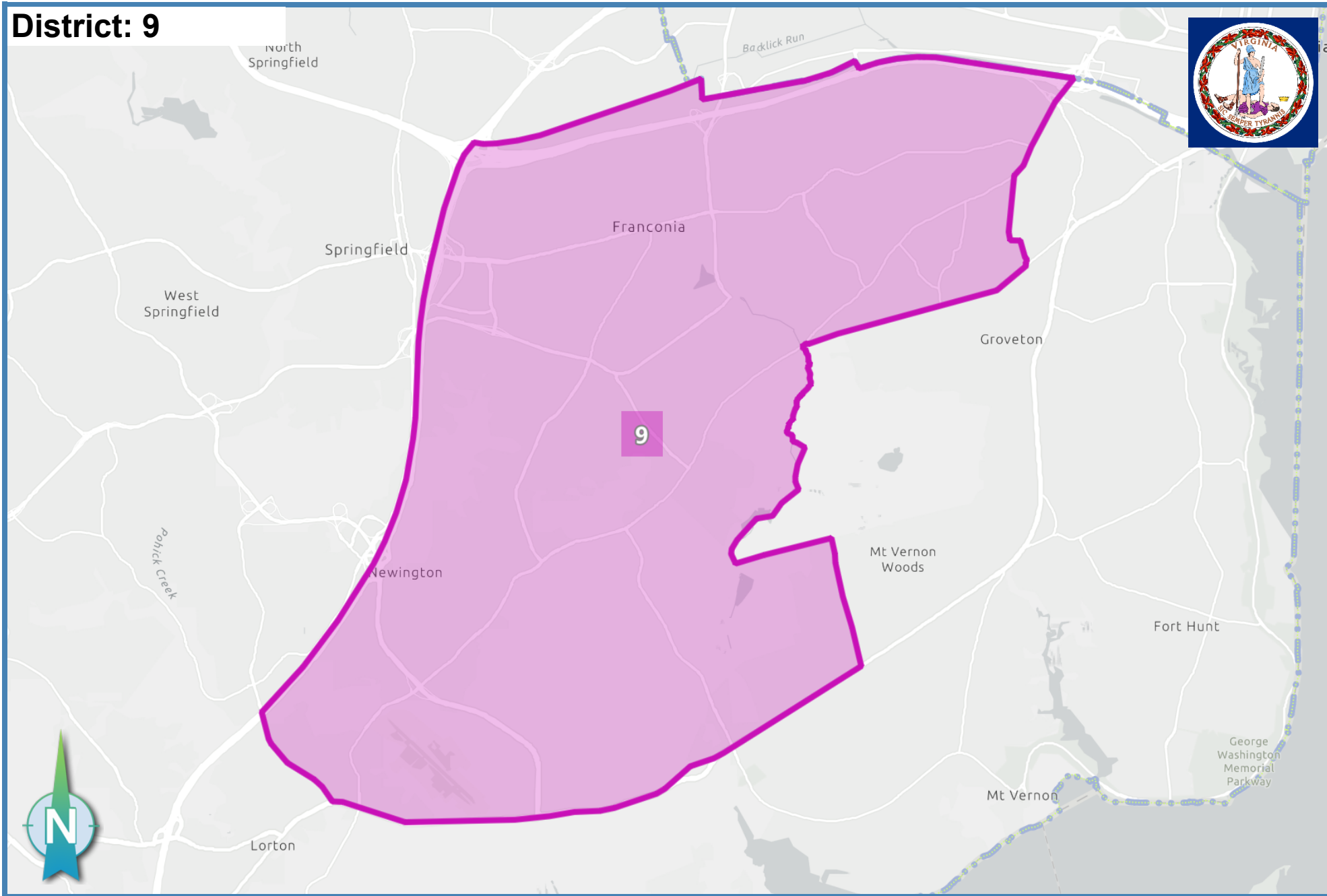
Deviation: -0.69 %

Total Population: **85,720**

Based on: 2020 Census Geography, 2020 PL94-171



# District: 9



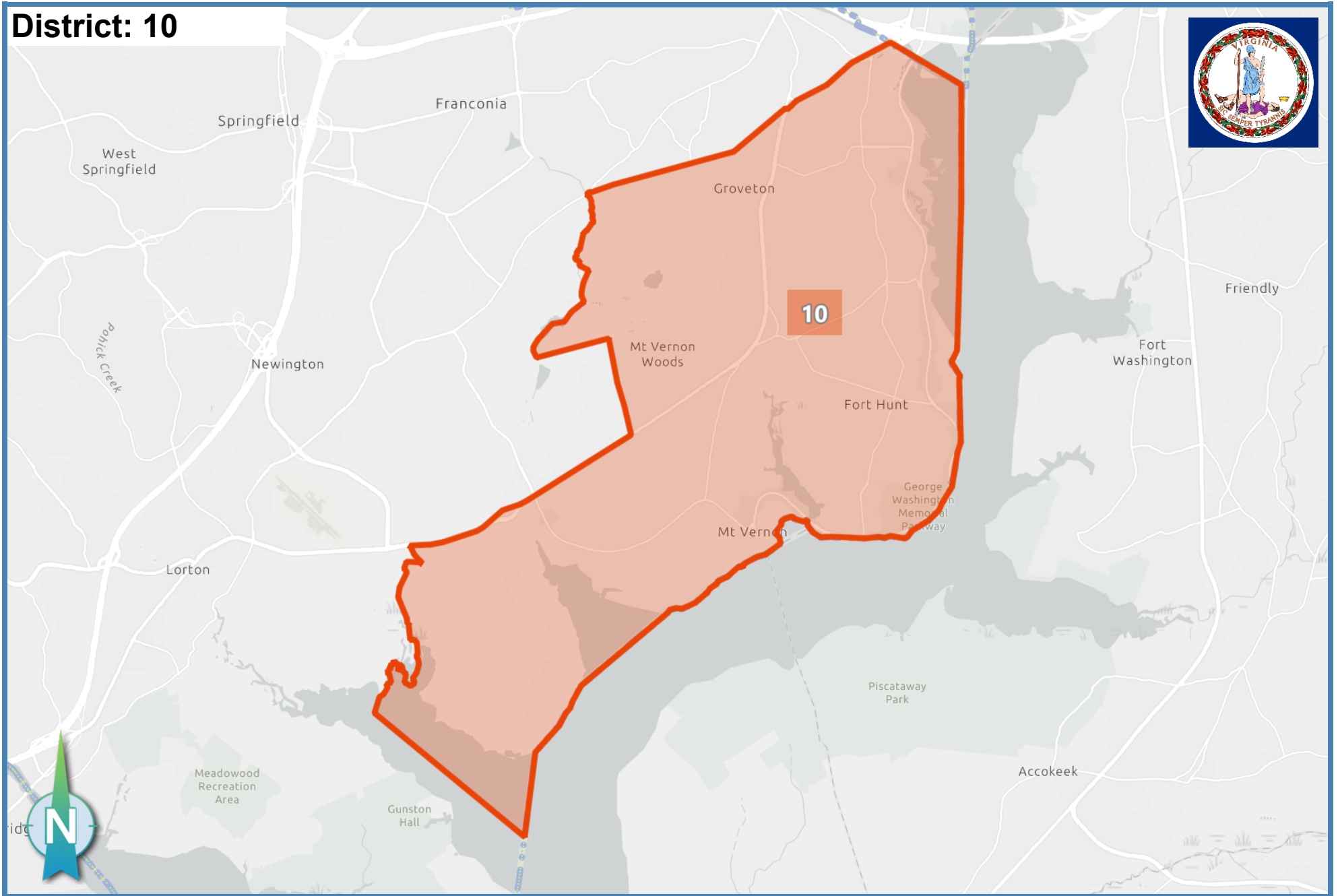
Ideal Population: 86,314

Deviation: -0.24 %

Total Population: **86,111**

Based on: 2020 Census Geography, 2020 PL94-171

# District: 10



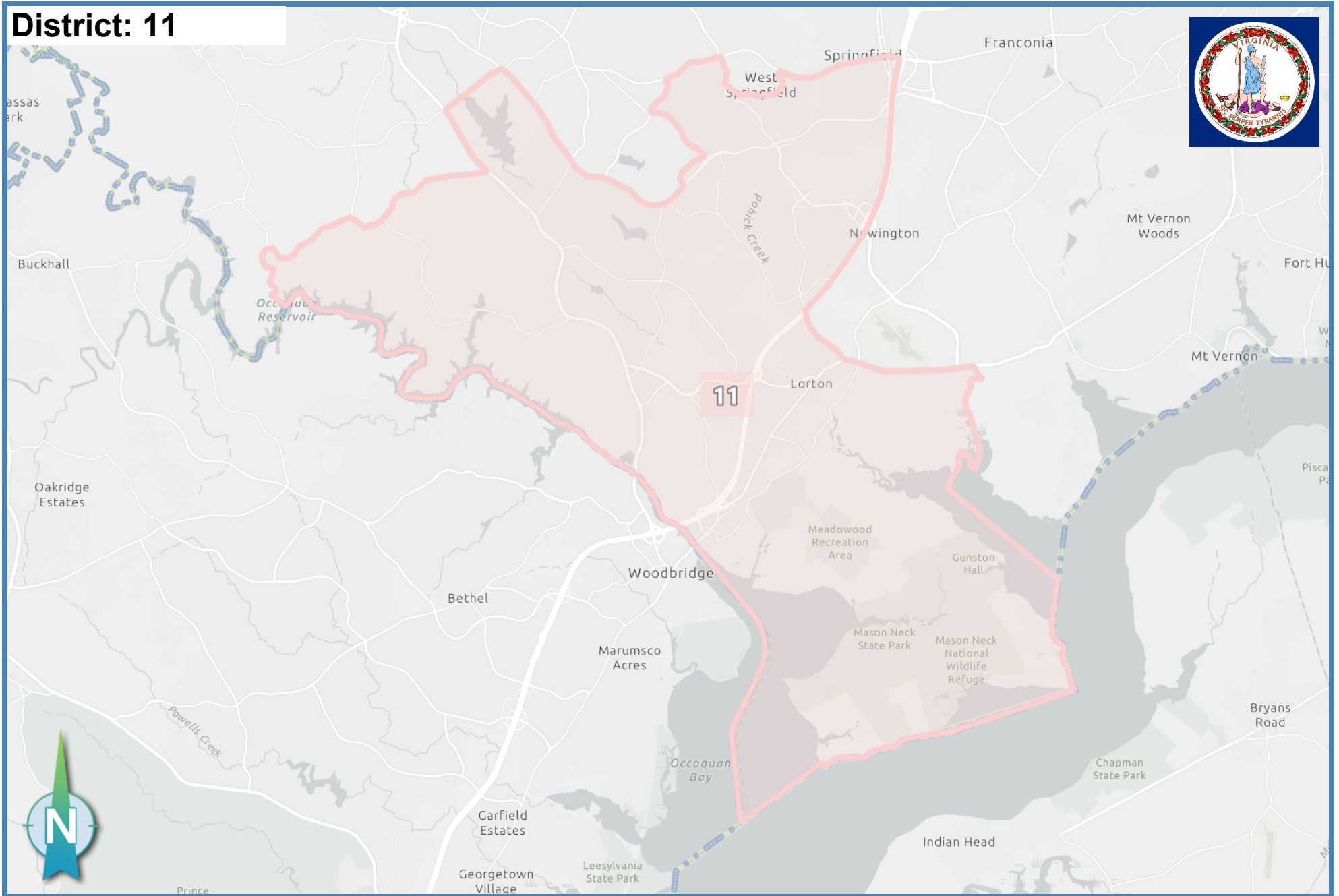
Ideal Population: 86,314

Deviation: 1.74 %

Total Population: 87,812

Based on: 2020 Census Geography, 2020 PL94-171

# District: 11



Ideal Population: 86,314

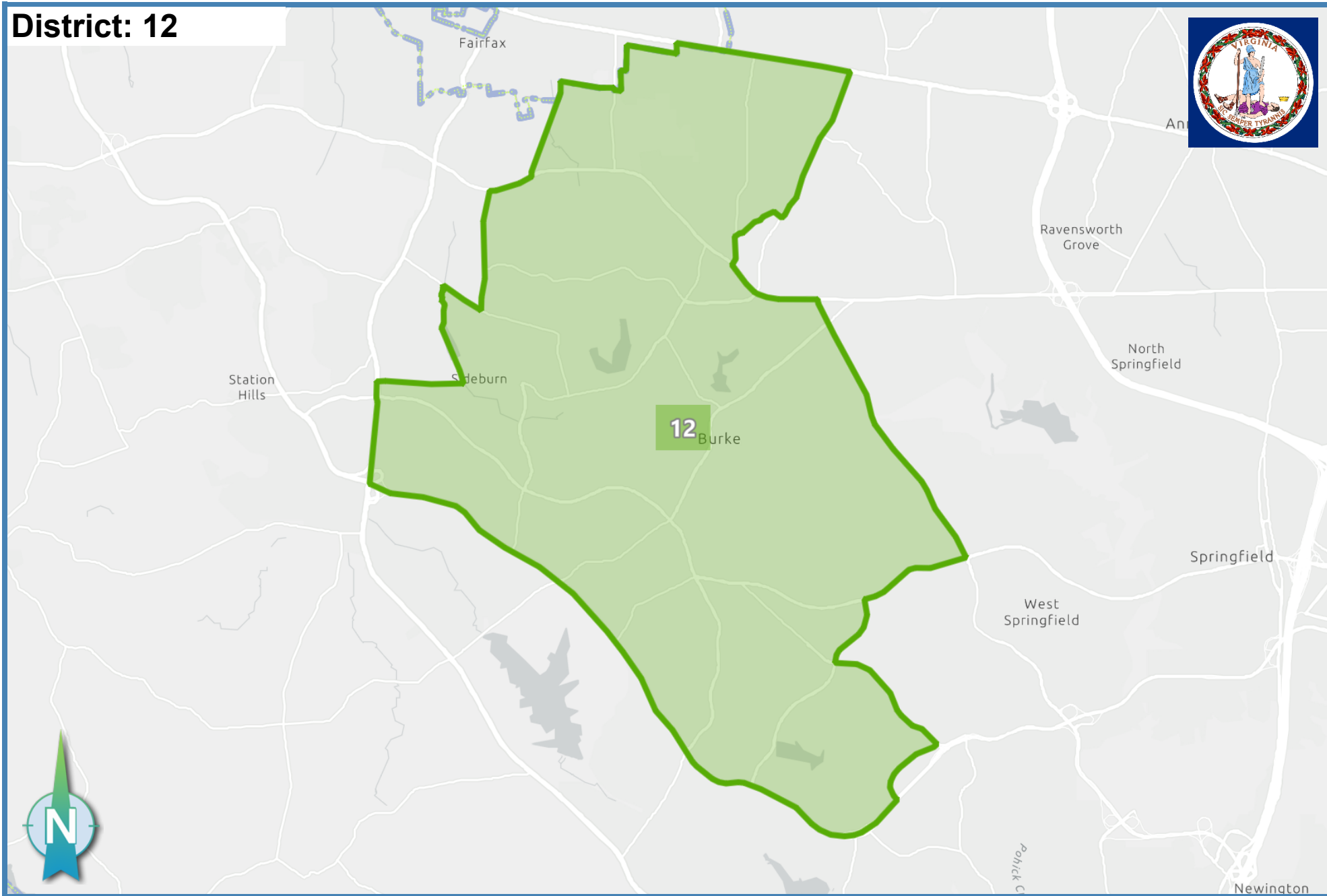
Deviation: -0.77 %

Total Population: **85,651**

Based on: 2020 Census Geography, 2020 PL94-171



# District: 12



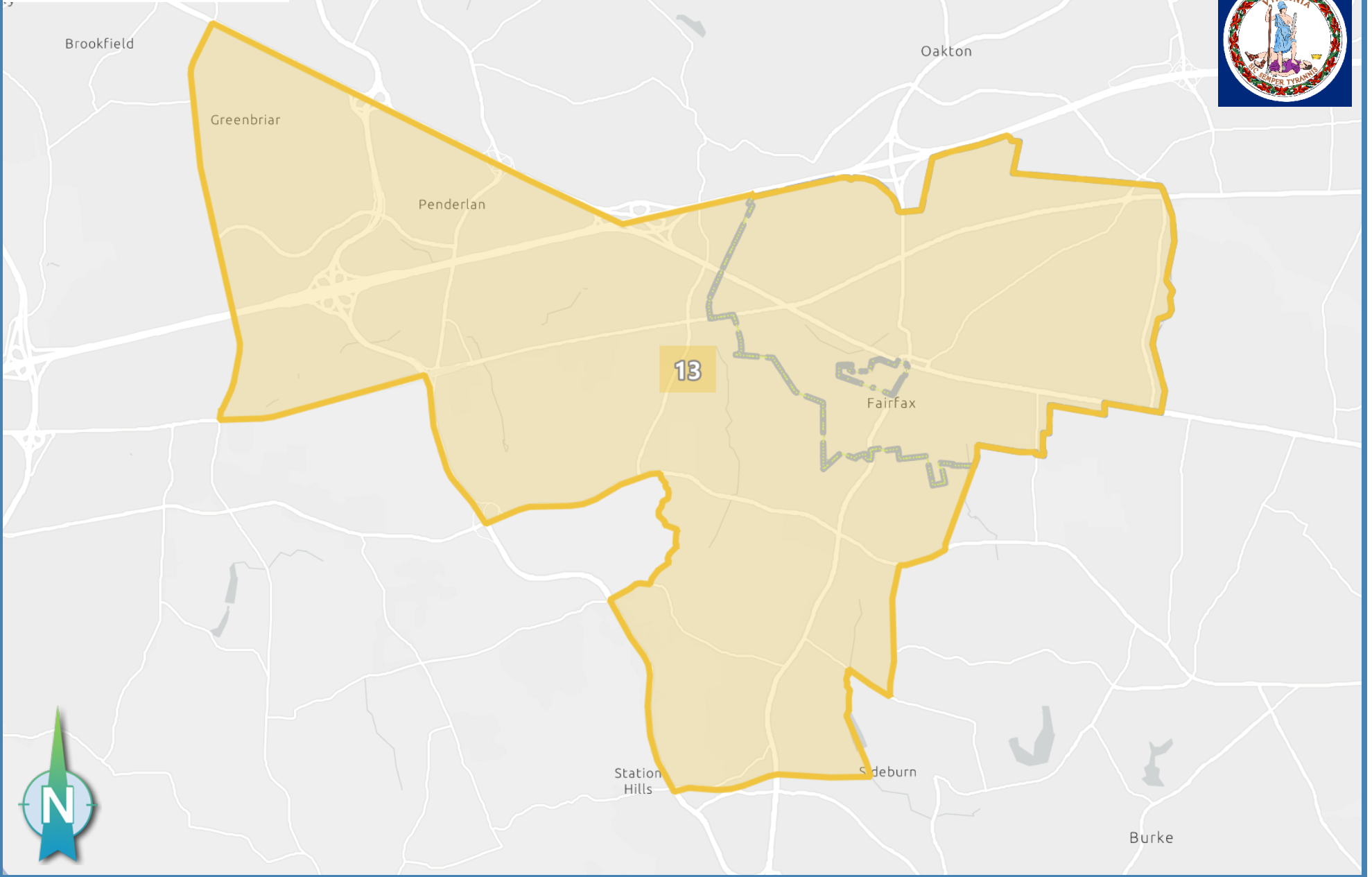
Ideal Population: 86,314

Deviation: -1.44 %

Total Population: **85,069**

Based on: 2020 Census Geography, 2020 PL94-171

# District: 13



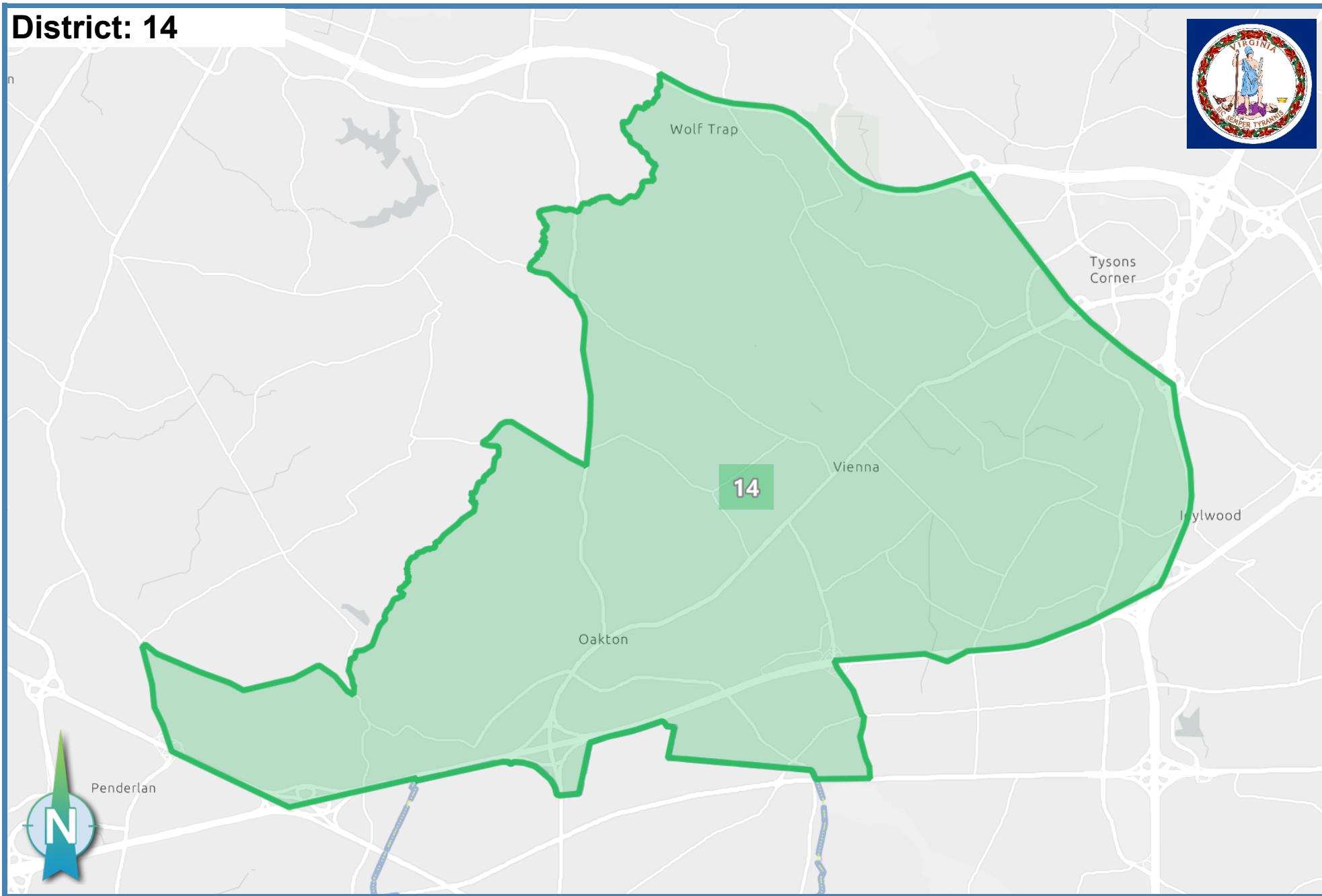

Ideal Population: 86,314

Deviation: -0.55 %

Total Population: **85,843**

Based on: 2020 Census Geography, 2020 PL94-171

# District: 14



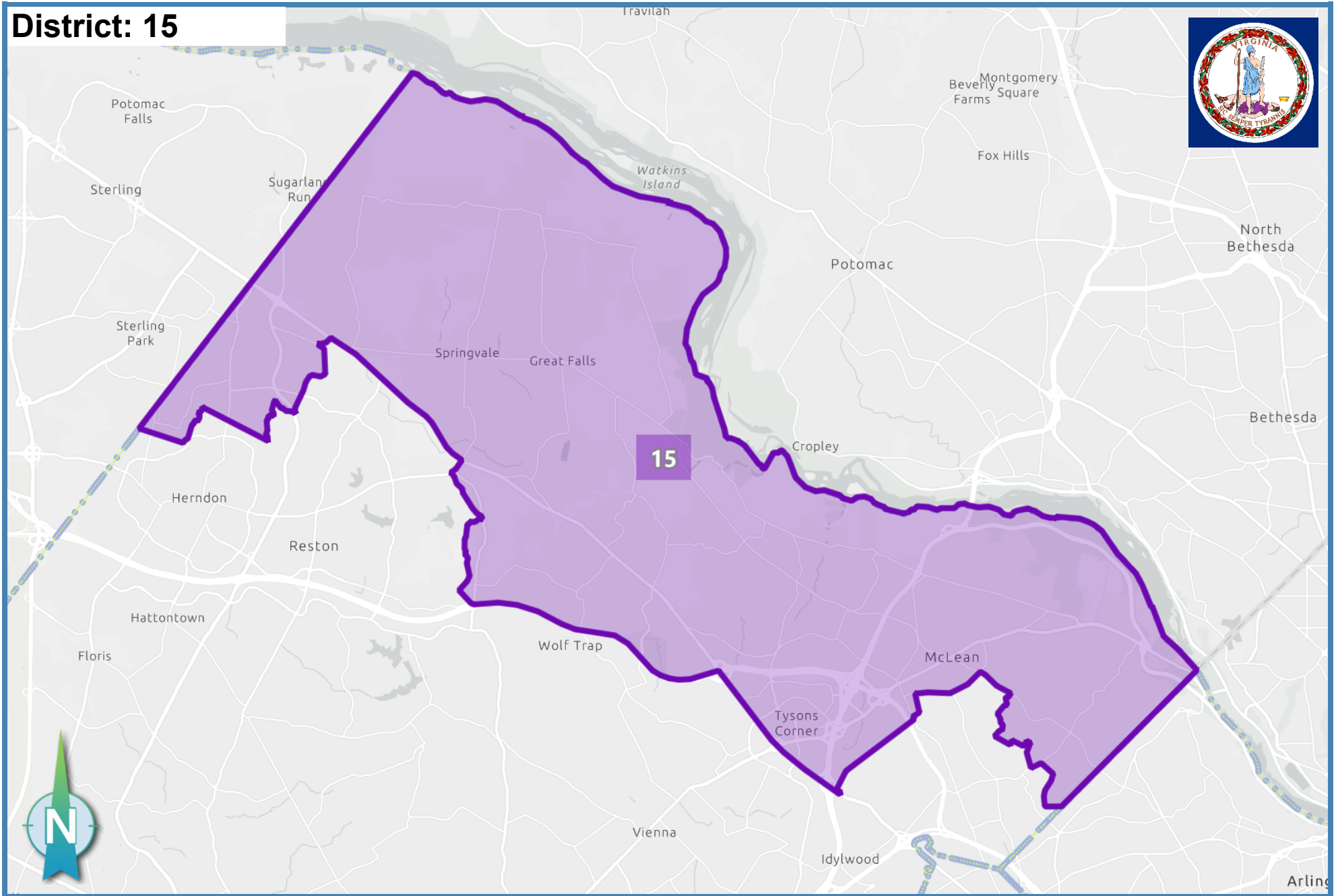
Ideal Population: 86,314

Deviation: 0.75 %

Total Population: **86,964**

Based on: 2020 Census Geography, 2020 PL94-171

# District: 15



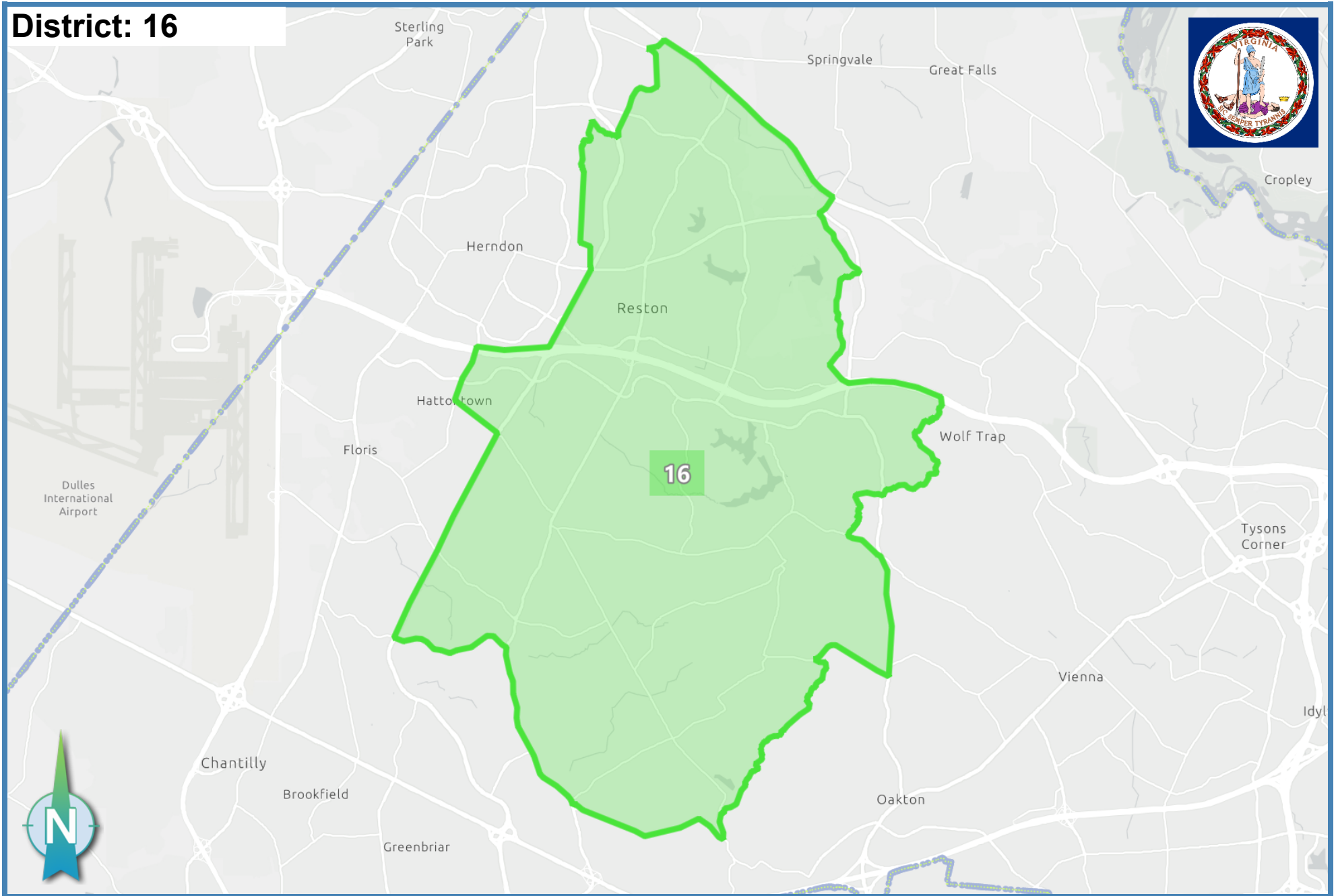
Ideal Population: 86,314

Deviation: -0.15 %

Total Population: **86,181**

Based on: 2020 Census Geography, 2020 PL94-171

# District: 16



Ideal Population: 86,314

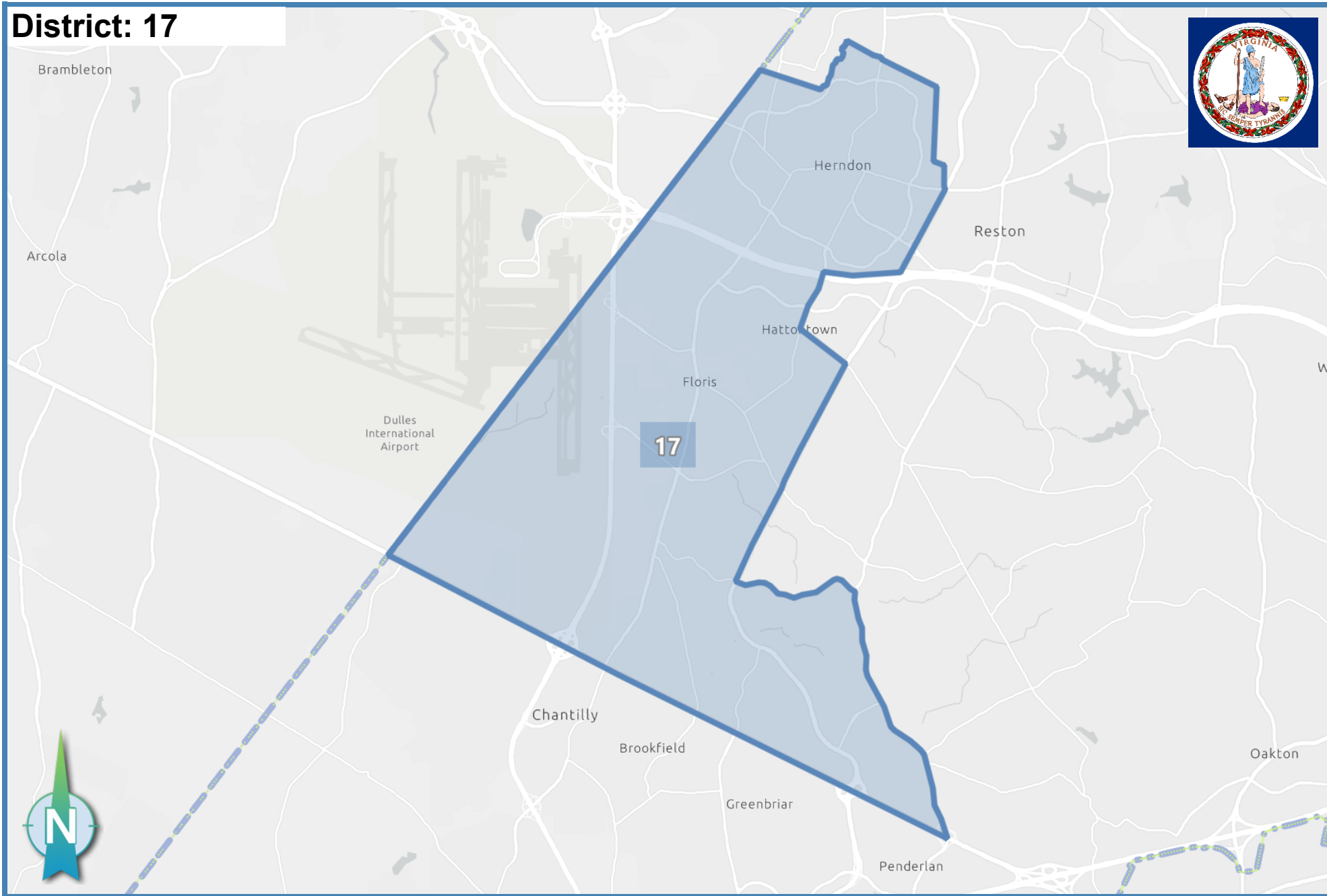
Deviation: 1.19 %

Total Population: 87,344

Based on: 2020 Census Geography, 2020 PL94-171



# District: 17



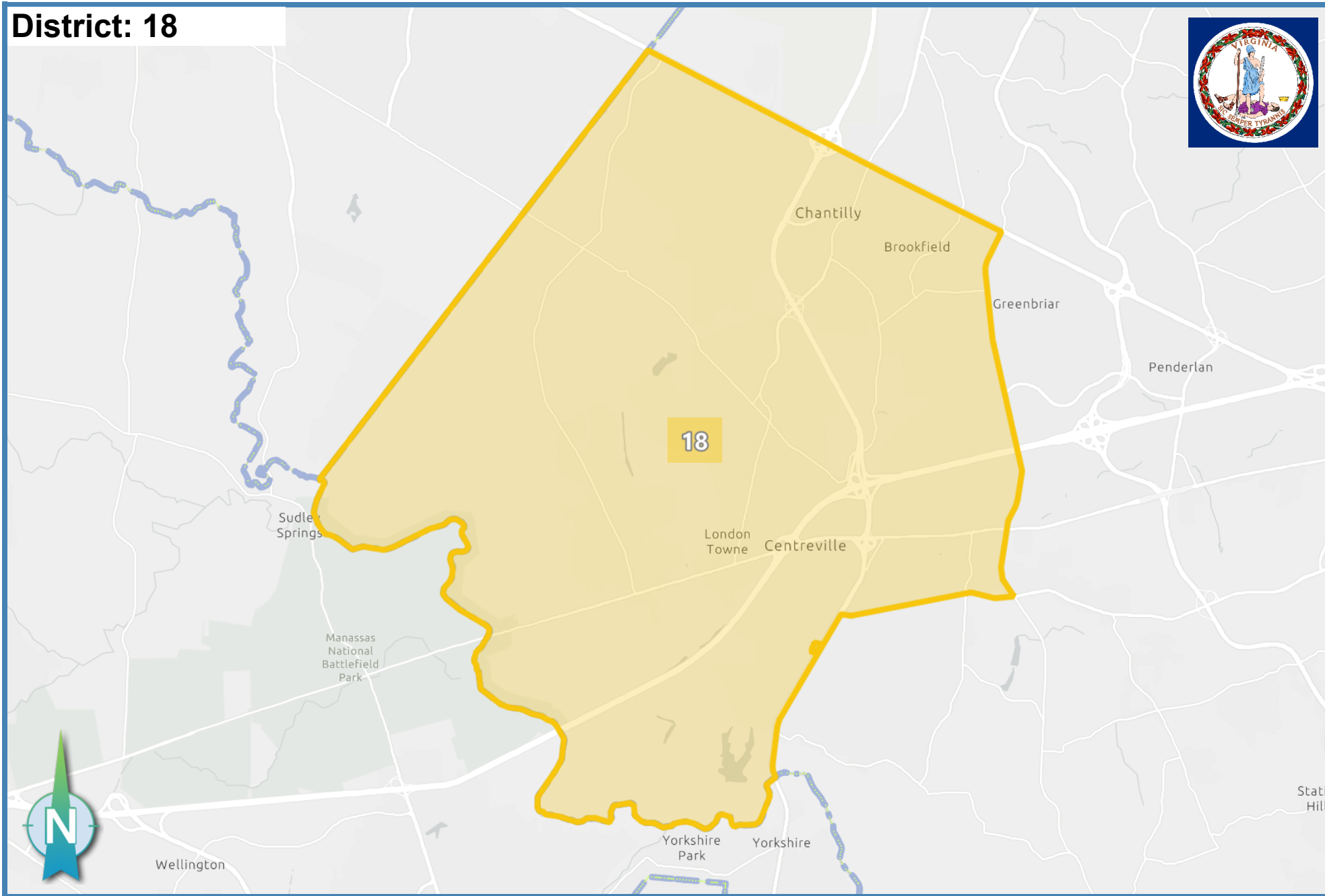
Ideal Population: 86,314

Deviation: 0.25 %

Total Population: **86,527**

Based on: 2020 Census Geography, 2020 PL94-171

# District: 18



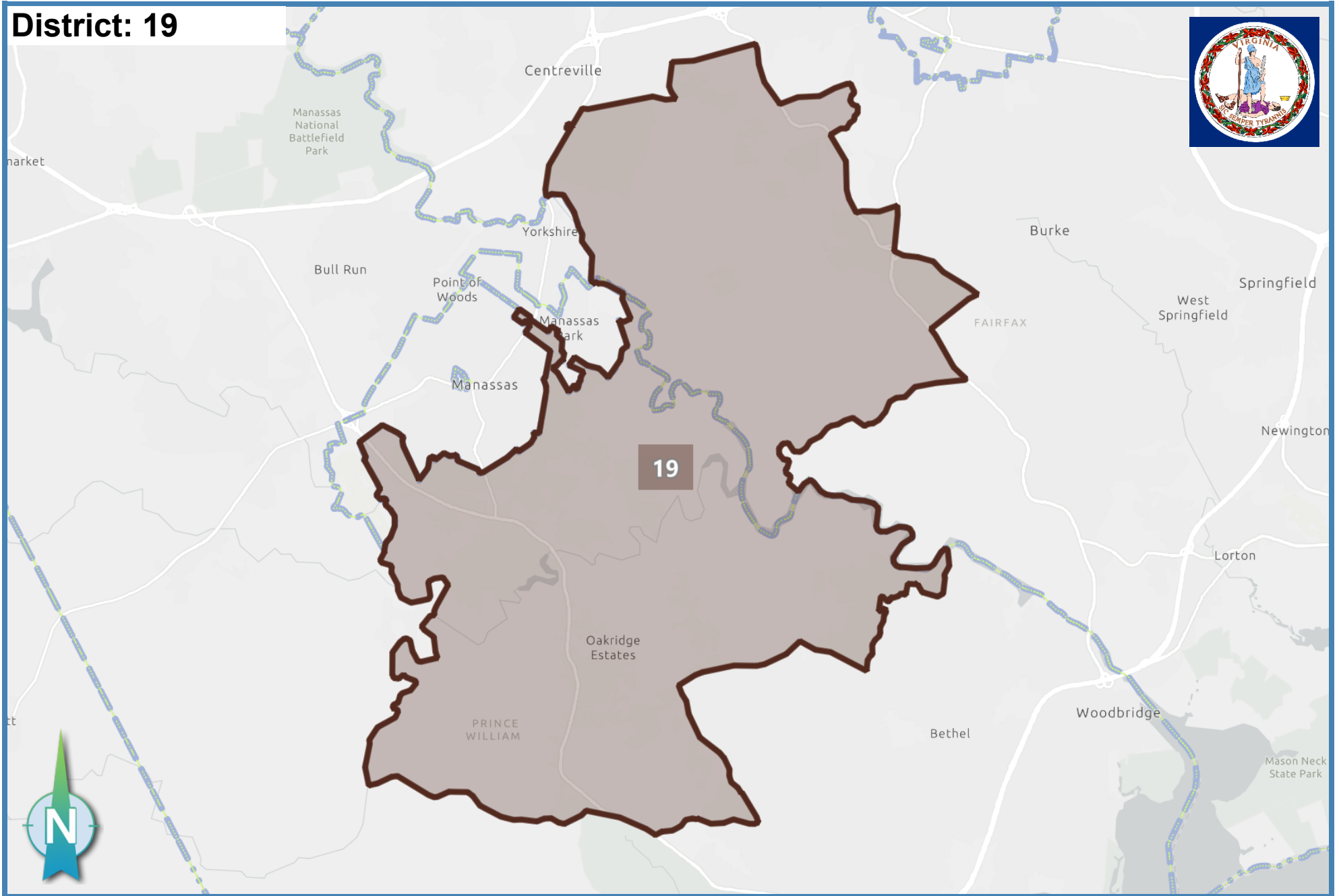
Ideal Population: 86,314

Deviation: -1.95 %

Total Population: **84,633**

Based on: 2020 Census Geography, 2020 PL94-171

# District: 19



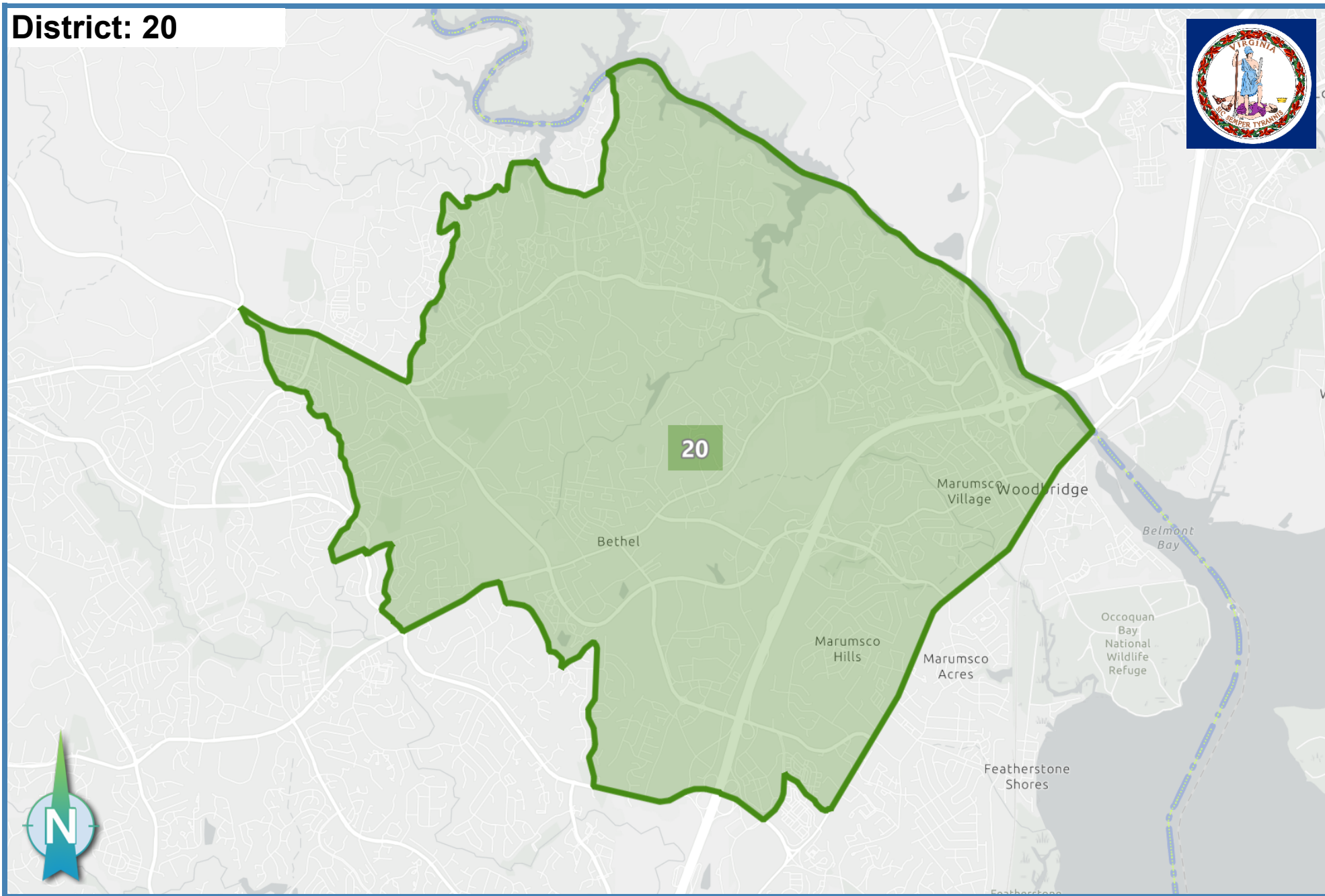

Ideal Population: 86,314

Deviation: -1.59 %

Total Population: **84,943**

Based on: 2020 Census Geography, 2020 PL94-171

# District: 20



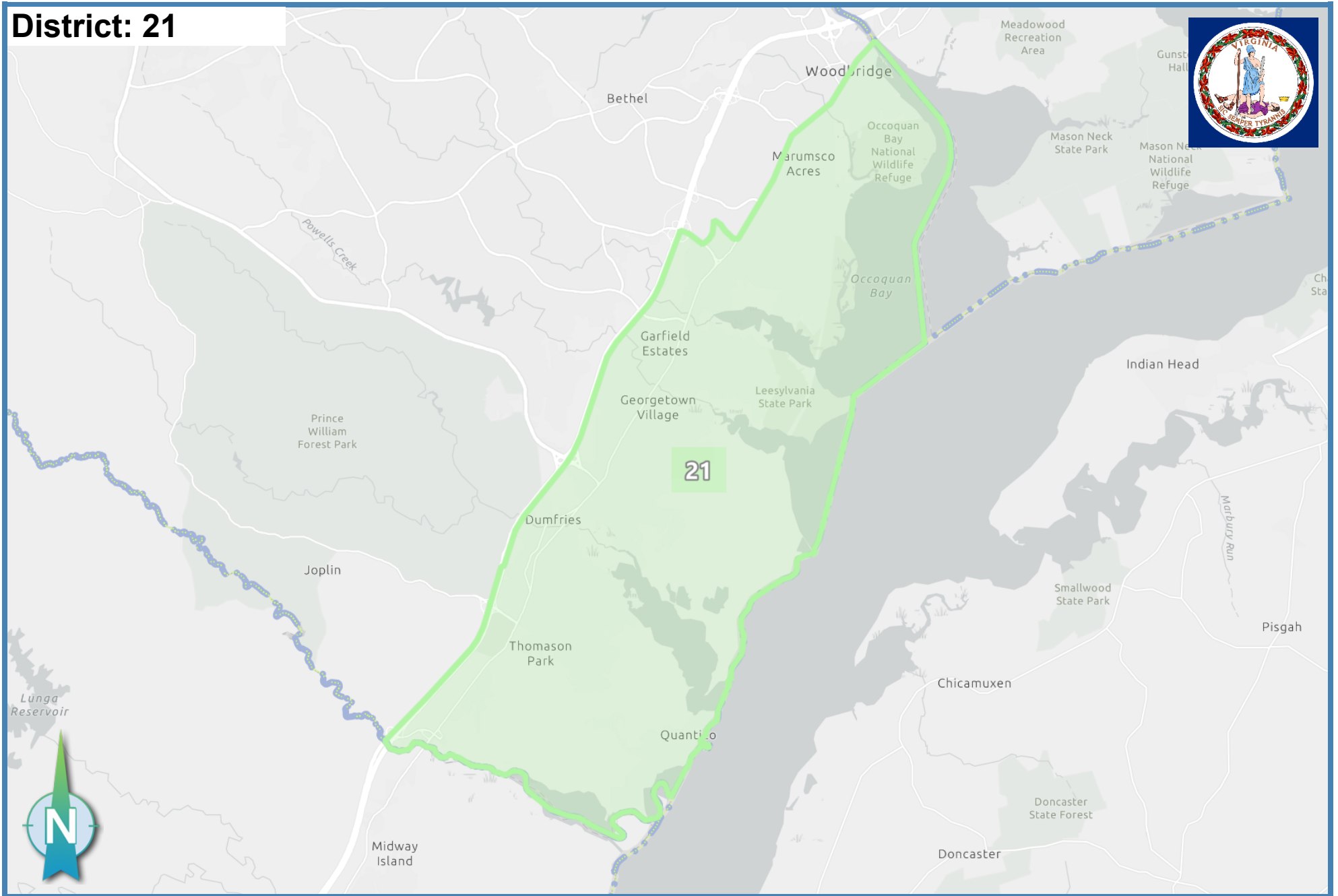
Ideal Population: 86,314

Deviation: -0.92 %

Total Population: **85,519**

Based on: 2020 Census Geography, 2020 PL94-171

# District: 21



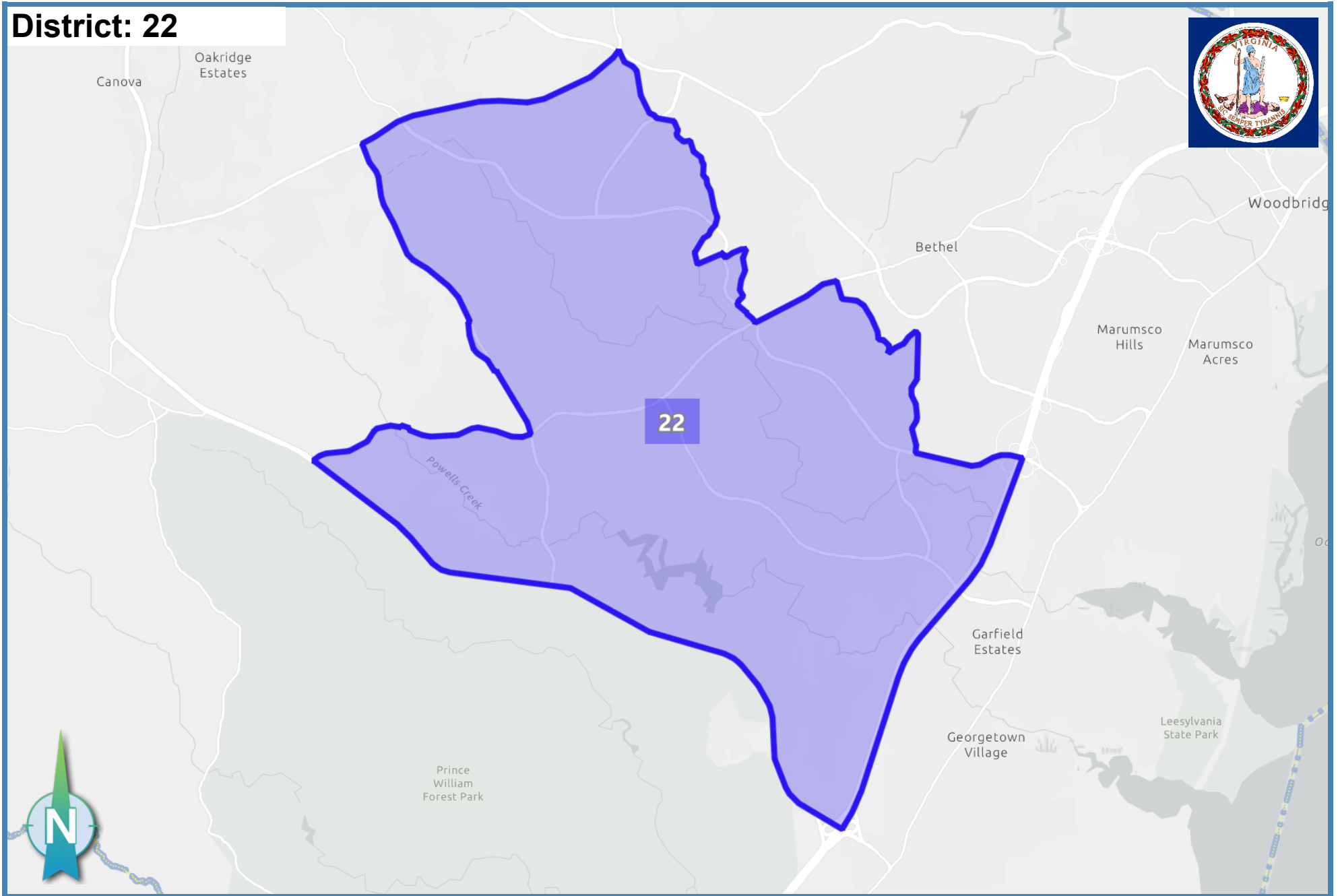
Ideal Population: 86,314

Deviation: 1.98 %

Total Population: **88,024**

Based on: 2020 Census Geography, 2020 PL94-171

# District: 22



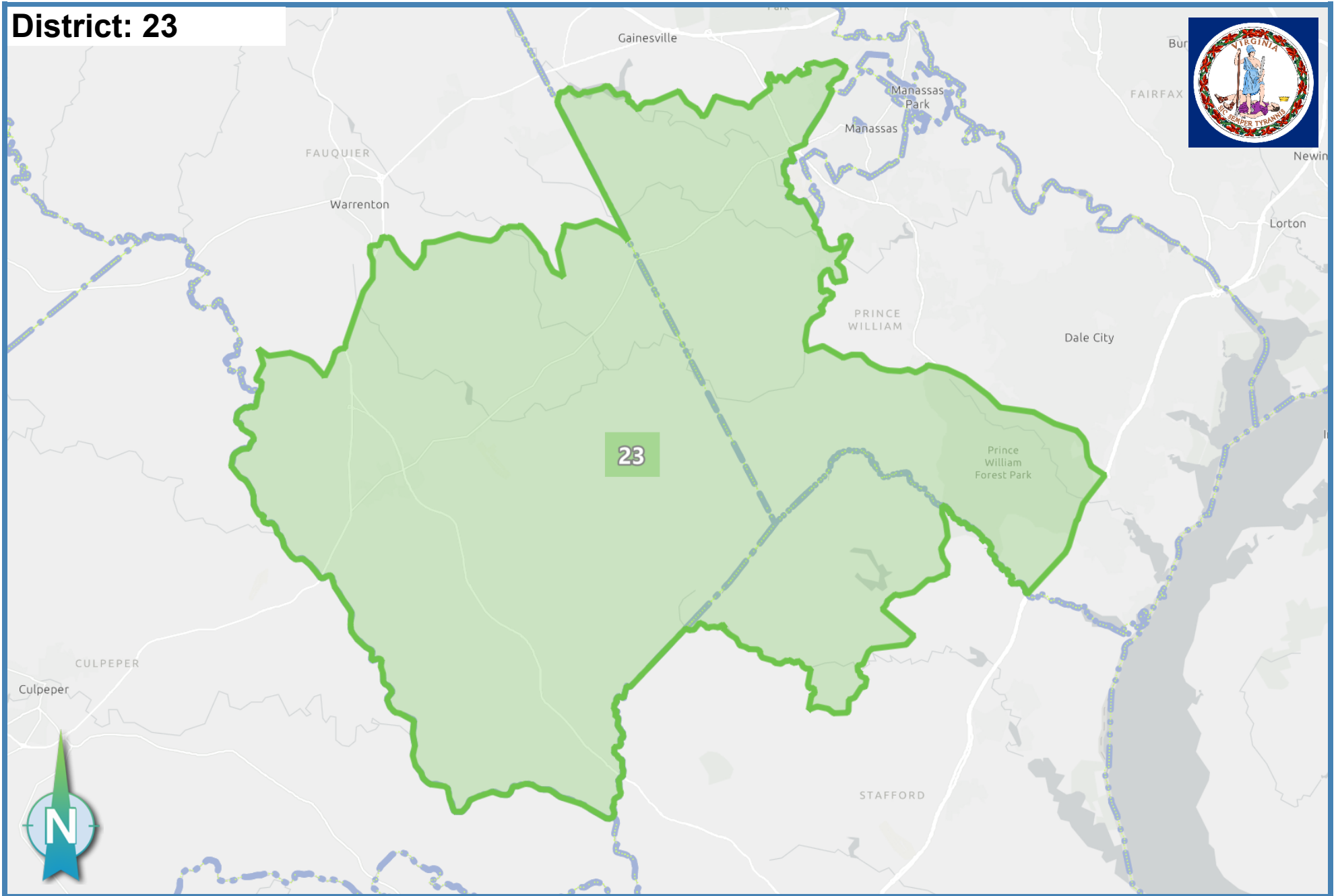
Ideal Population: 86,314

Deviation: 1.93 %

Total Population: **87,980**

Based on: 2020 Census Geography, 2020 PL94-171

# District: 23



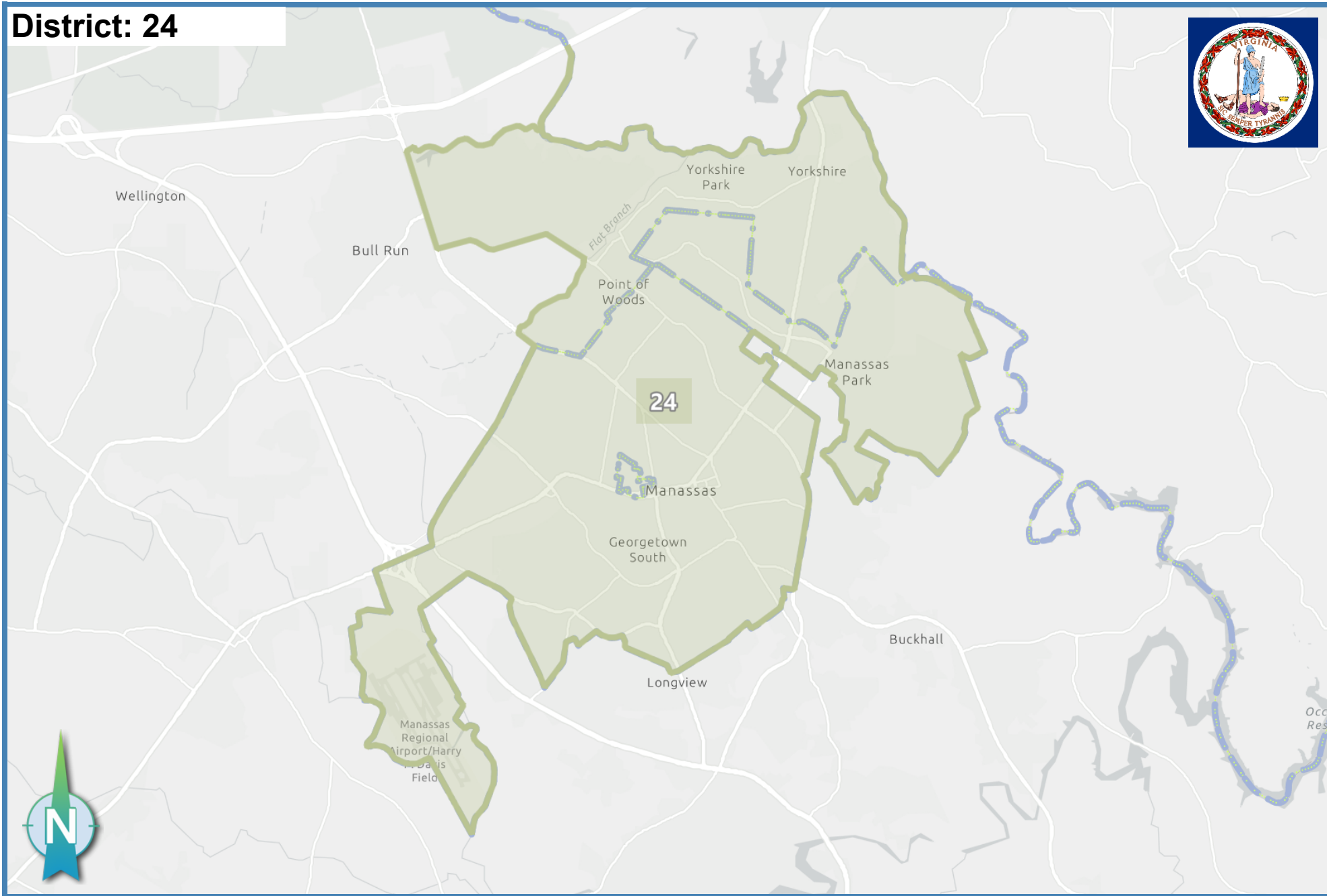
Ideal Population: 86,314

Deviation: 1.71 %

Total Population: **87,786**

Based on: 2020 Census Geography, 2020 PL94-171

# District: 24



Ideal Population: 86,314

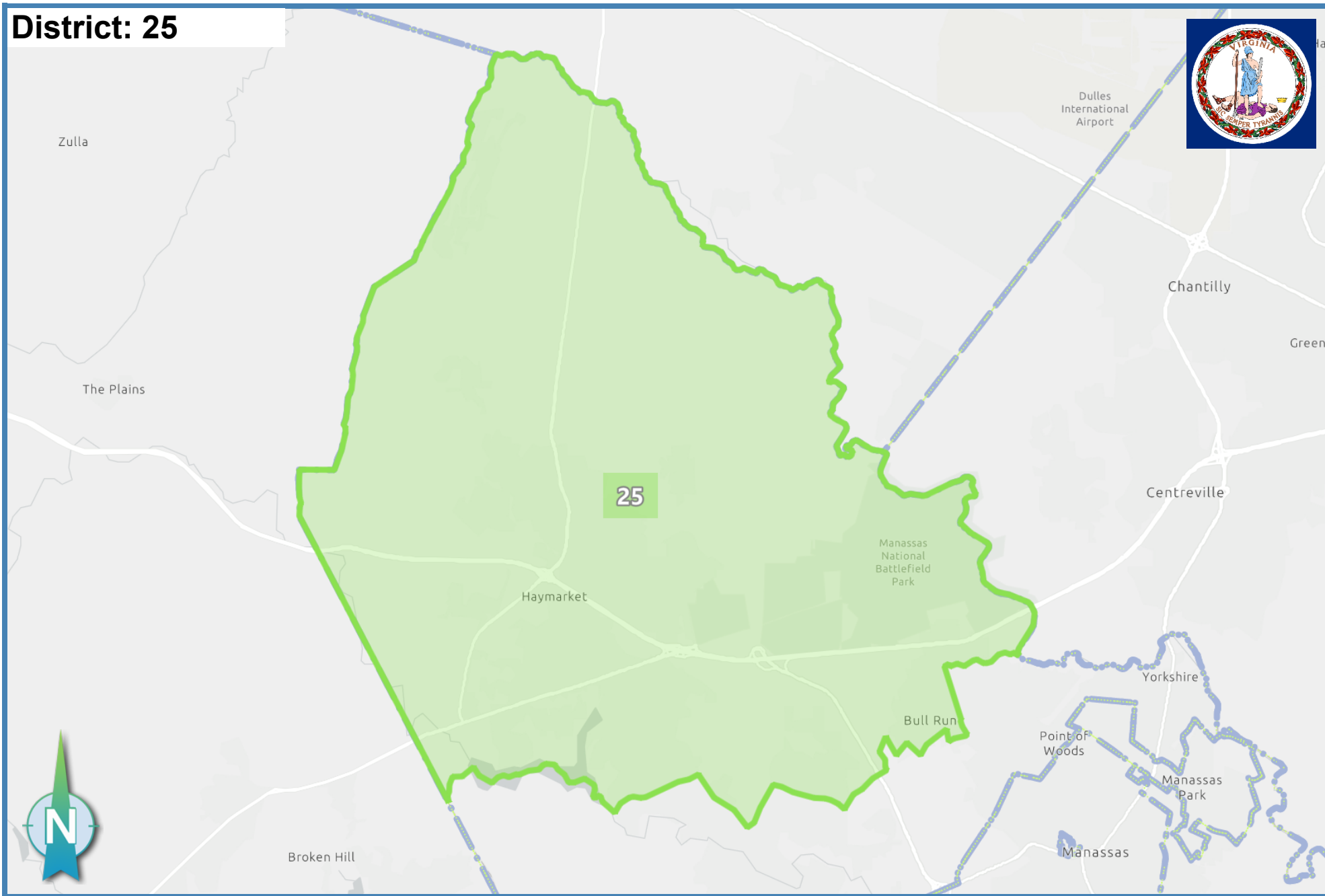
Deviation: 1.46 %

Total Population: **87,573**

Based on: 2020 Census Geography, 2020 PL94-171



# District: 25



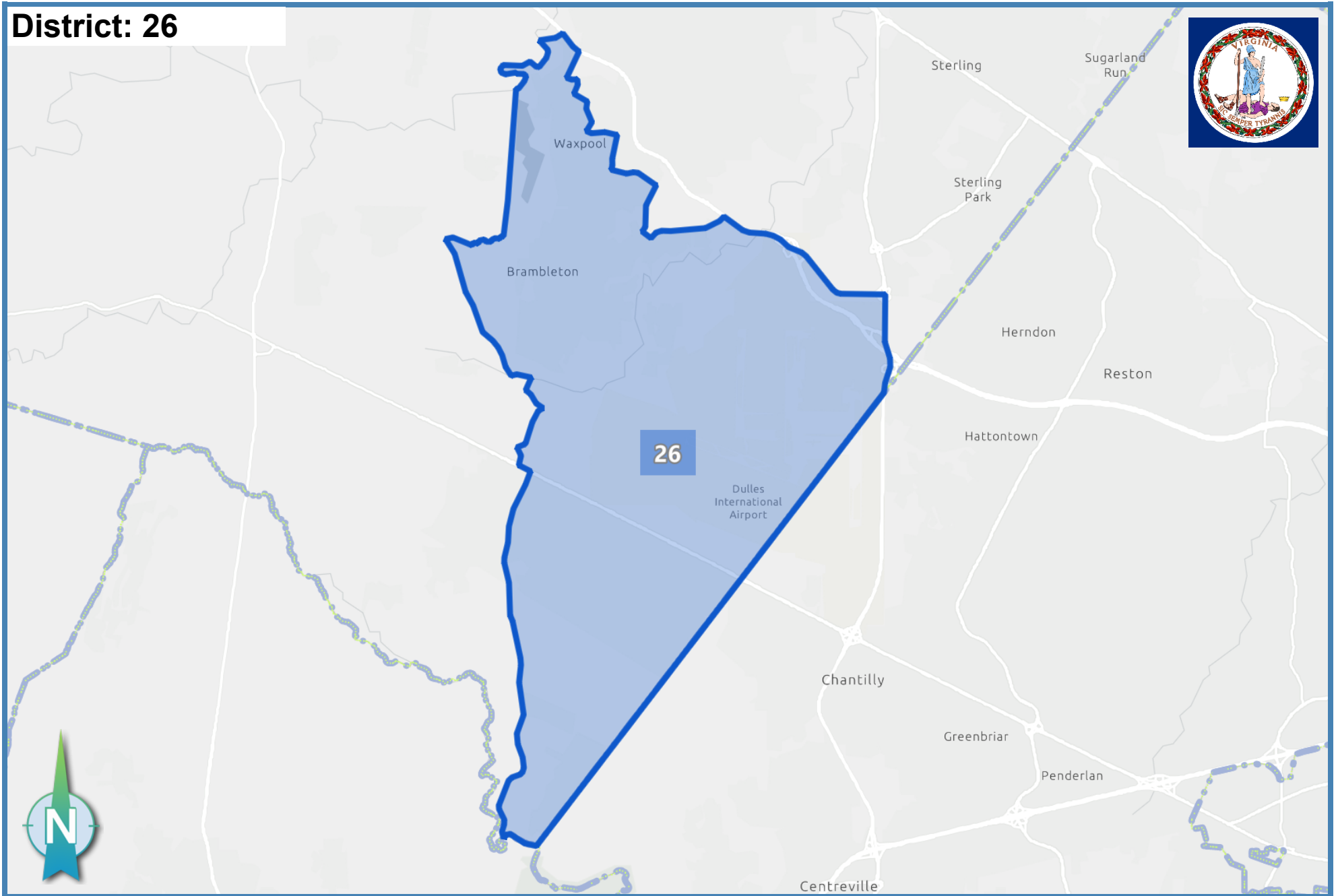
Ideal Population: 86,314

Deviation: 1.80 %

Total Population: 87,867

Based on: 2020 Census Geography, 2020 PL94-171

# District: 26



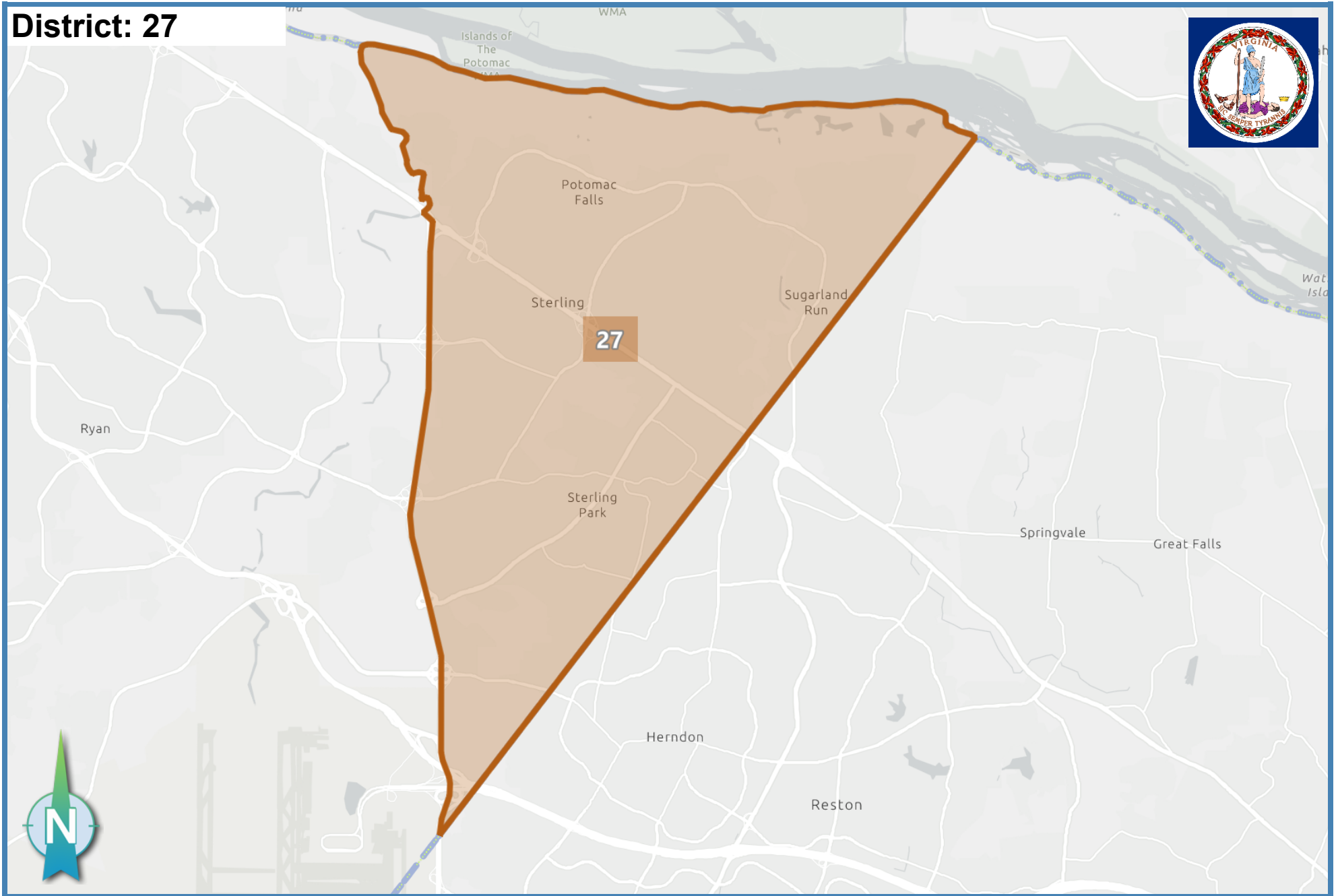
Ideal Population: 86,314

Deviation: 1.94 %

Total Population: **87,989**

Based on: 2020 Census Geography, 2020 PL94-171

# District: 27



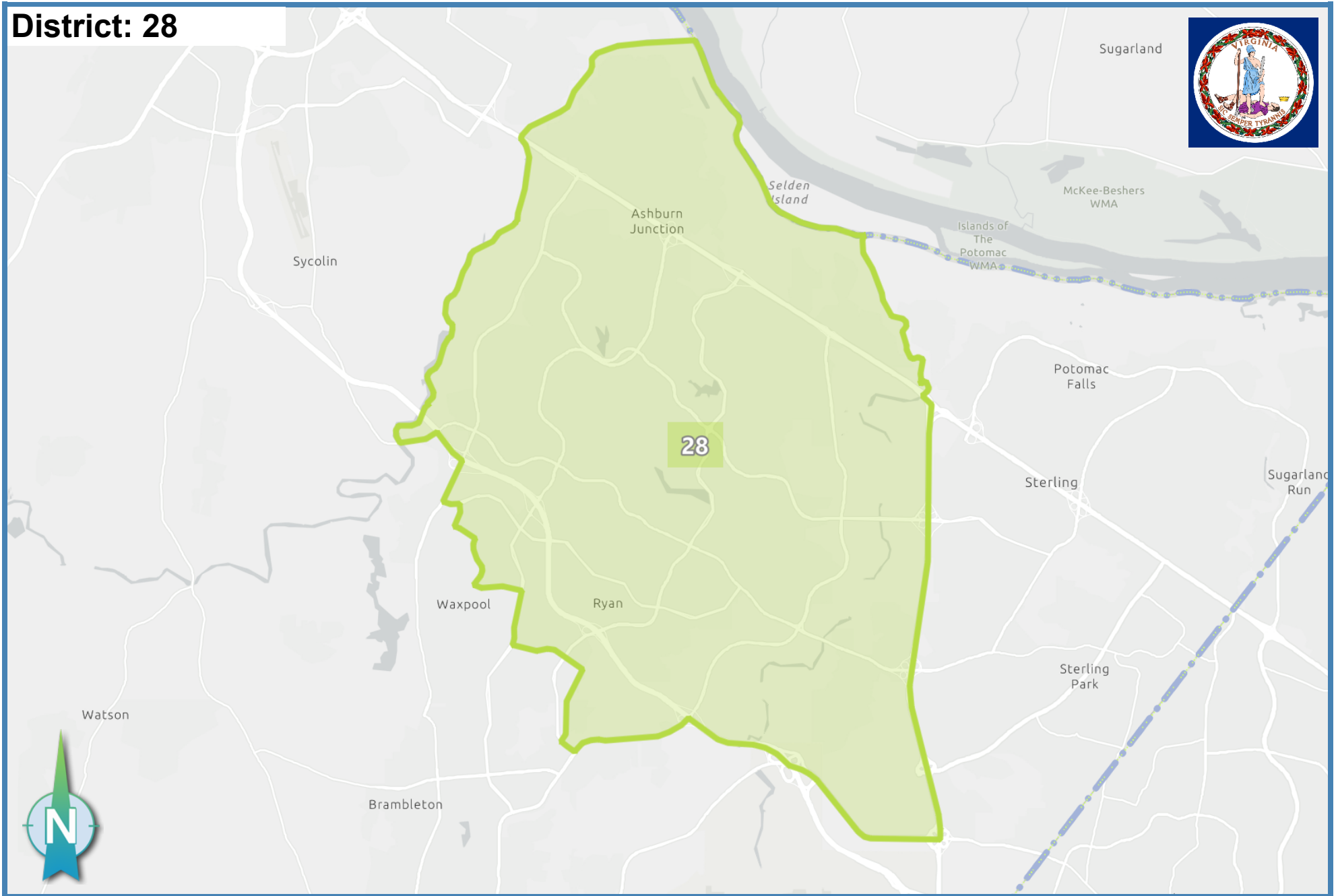
Ideal Population: 86,314

Deviation: -0.32 %

Total Population: **86,042**

Based on: 2020 Census Geography, 2020 PL94-171

# District: 28



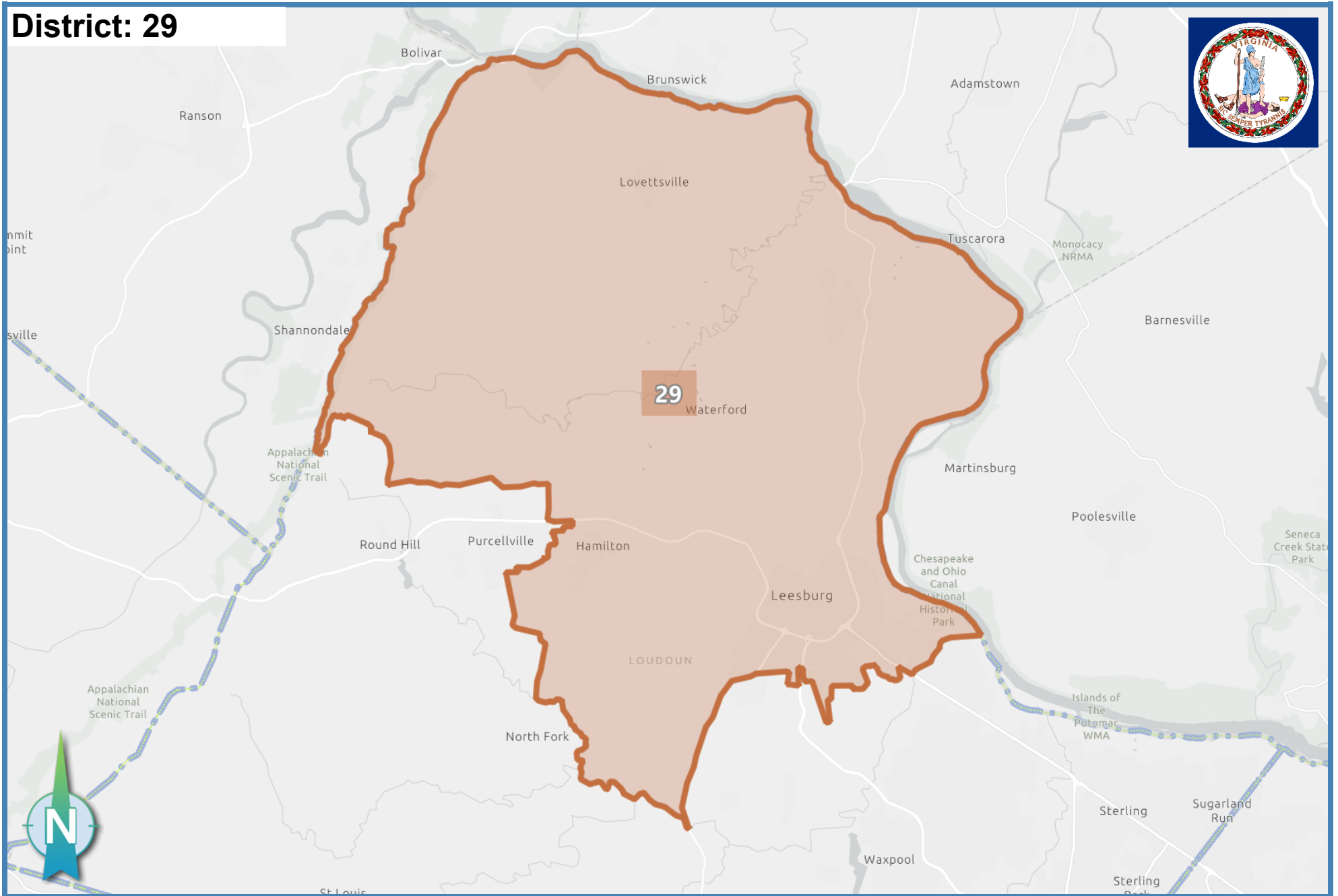
Ideal Population: 86,314

Deviation: 0.17 %

Total Population: **86,457**

Based on: 2020 Census Geography, 2020 PL94-171

# District: 29



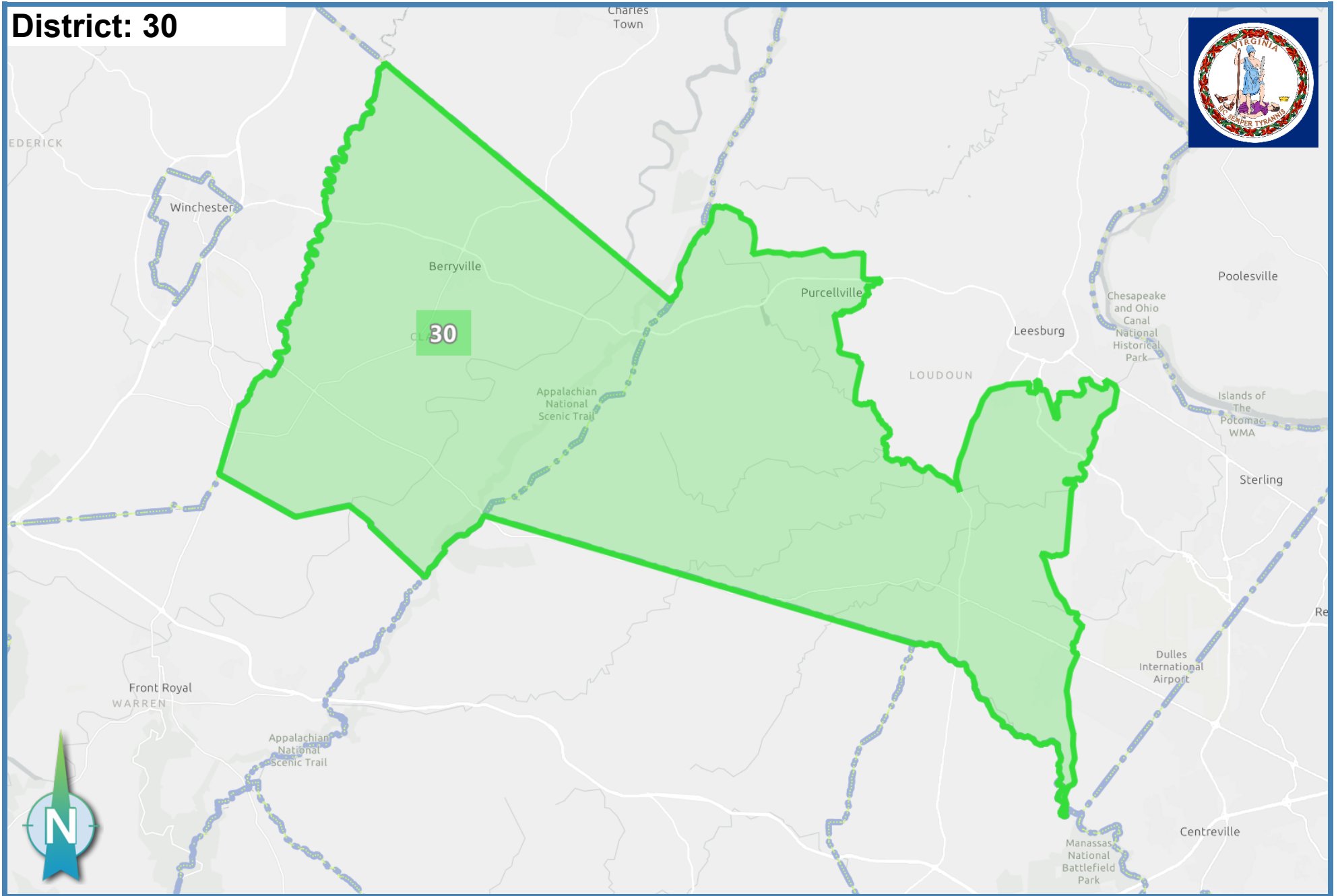
Ideal Population: 86,314

Deviation: 1.39 %

Total Population: **87,515**

Based on: 2020 Census Geography, 2020 PL94-171

# District: 30



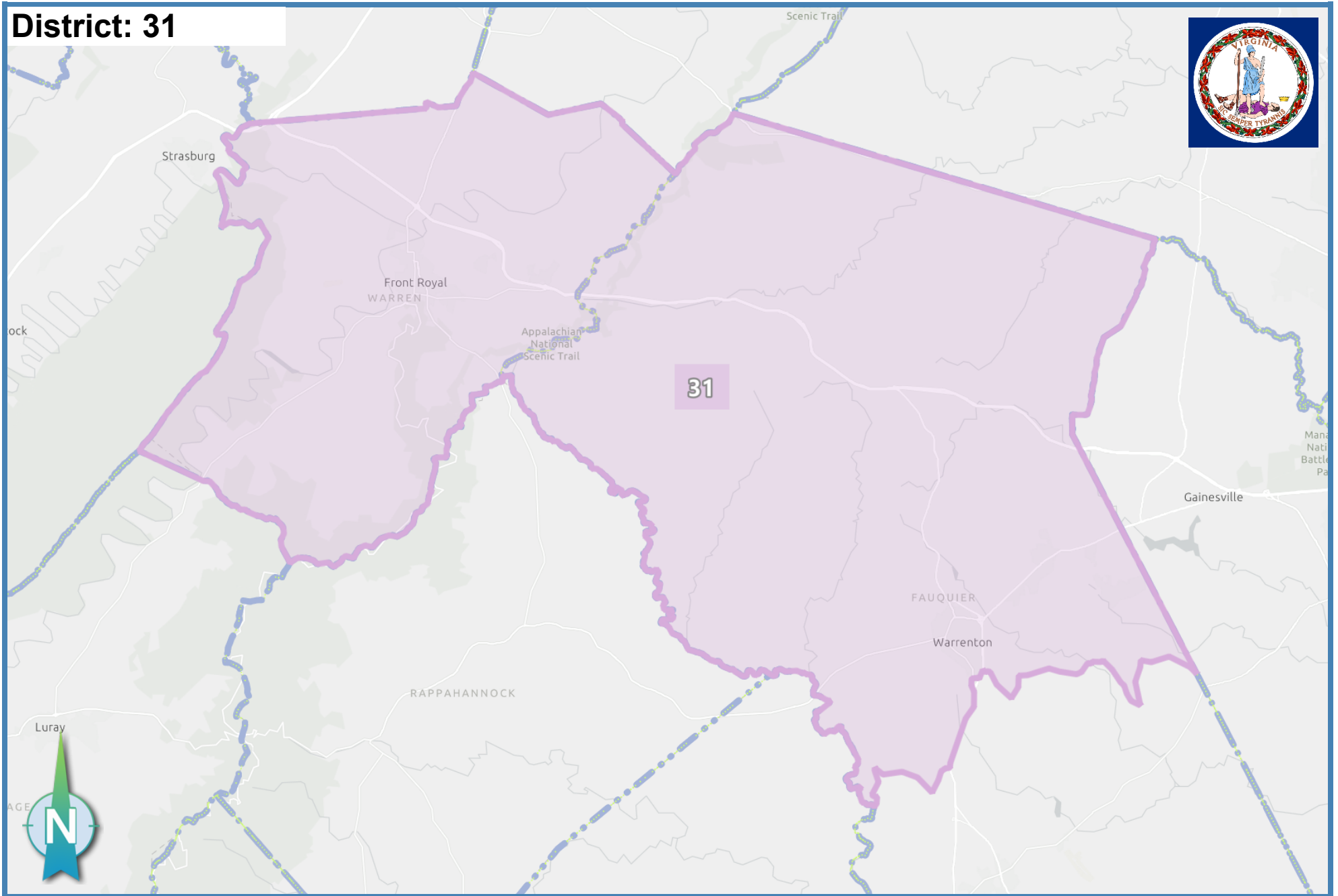
Ideal Population: 86,314

Deviation: 1.88 %

Total Population: **87,933**

Based on: 2020 Census Geography, 2020 PL94-171

# District: 31



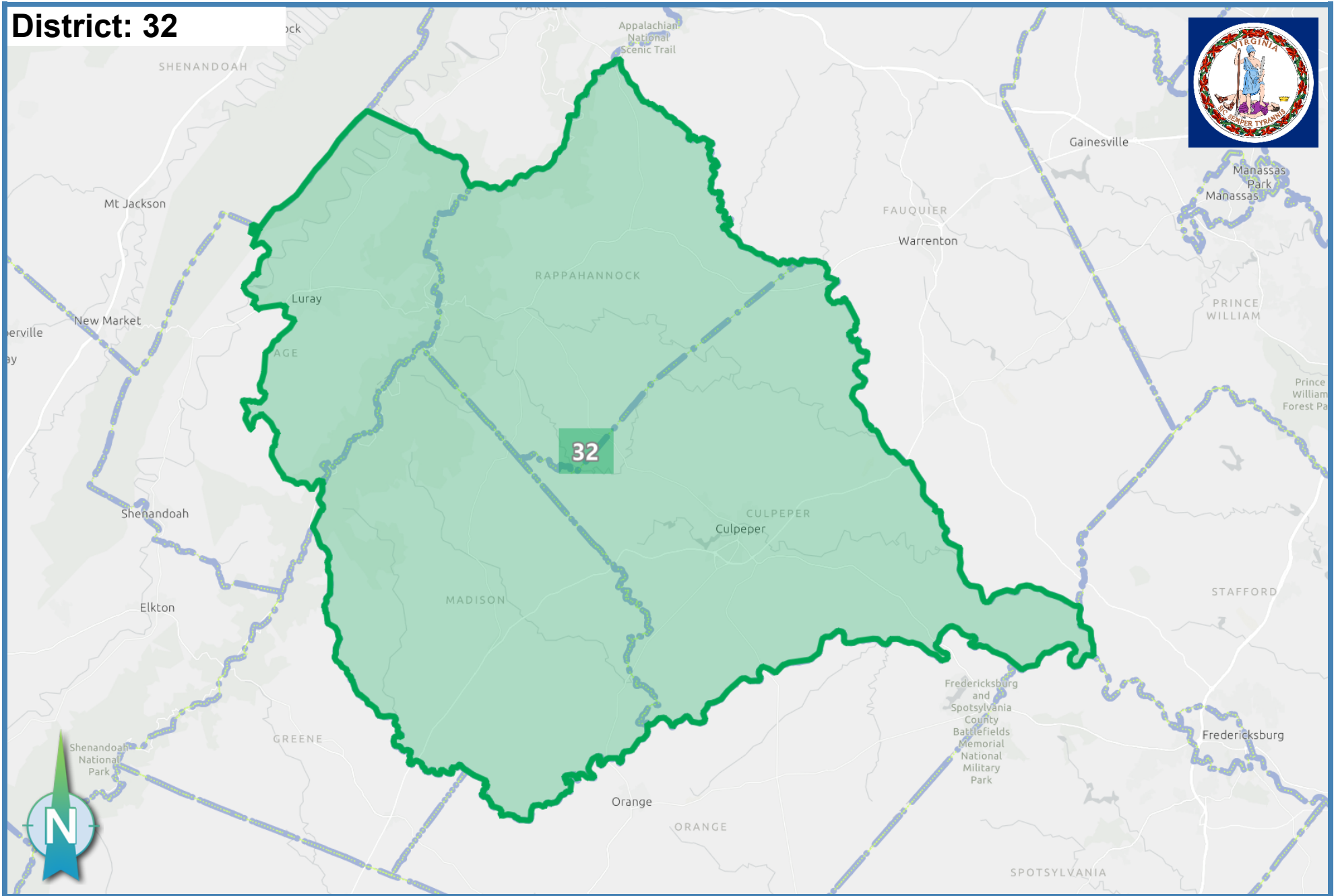
Ideal Population: 86,314

Deviation: 1.96 %

Total Population: **88,004**

Based on: 2020 Census Geography, 2020 PL94-171

# District: 32



Ideal Population: 86,314

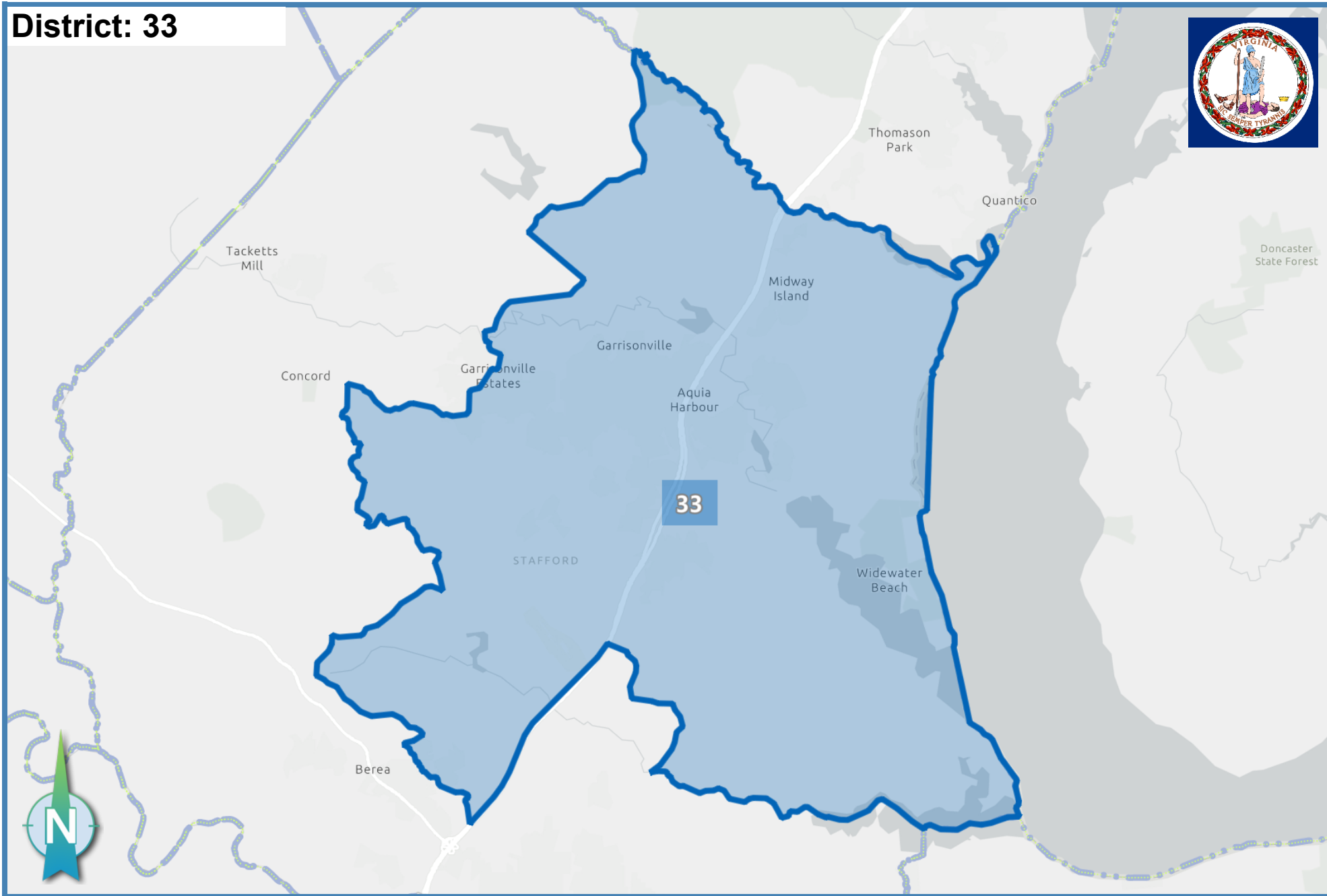
Deviation: 1.76 %

Total Population: 87,836

Based on: 2020 Census Geography, 2020 PL94-171



# District: 33



33

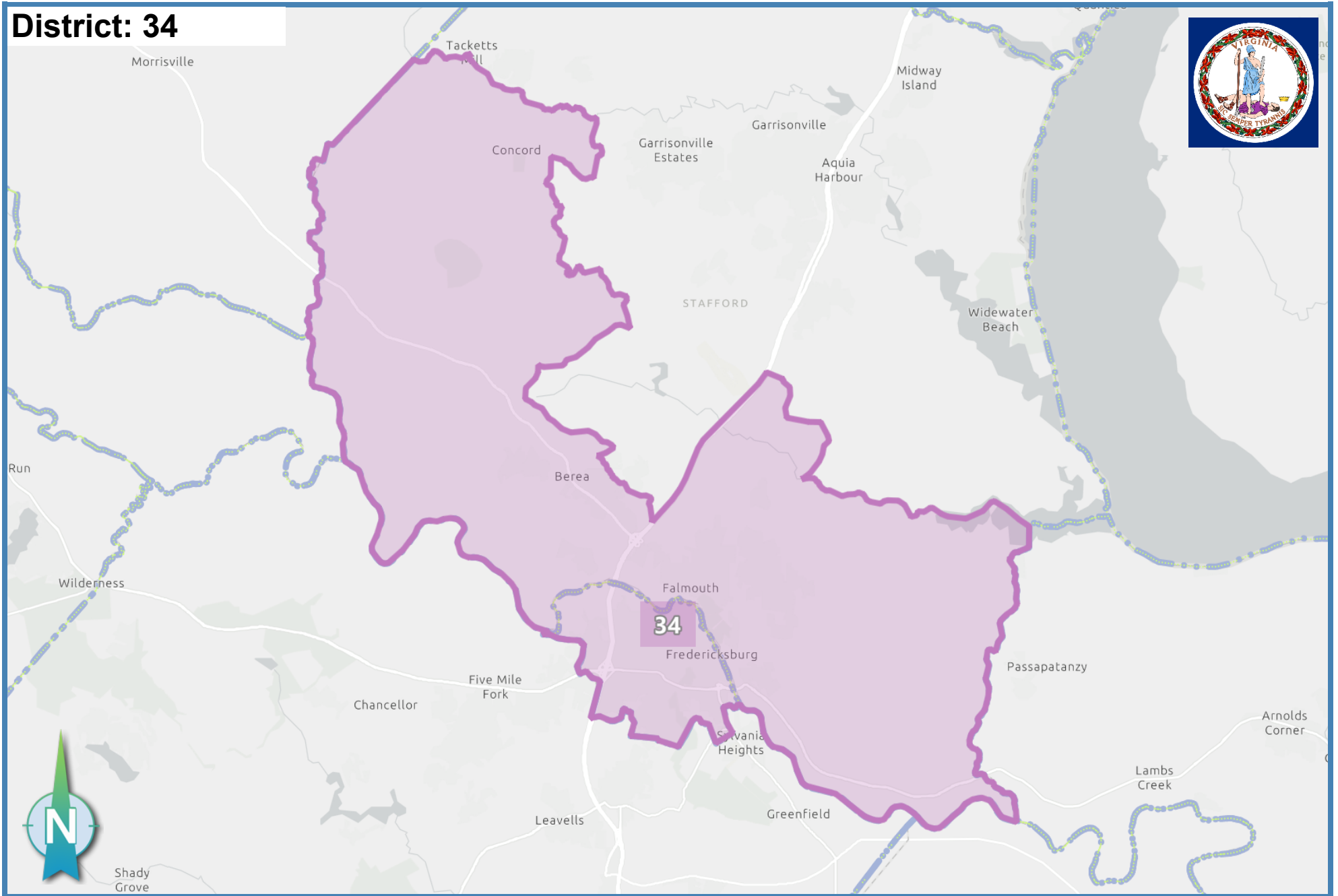
Ideal Population: 86,314

Deviation: 1.93 %

Total Population: 87,983

Based on: 2020 Census Geography, 2020 PL94-171

# District: 34



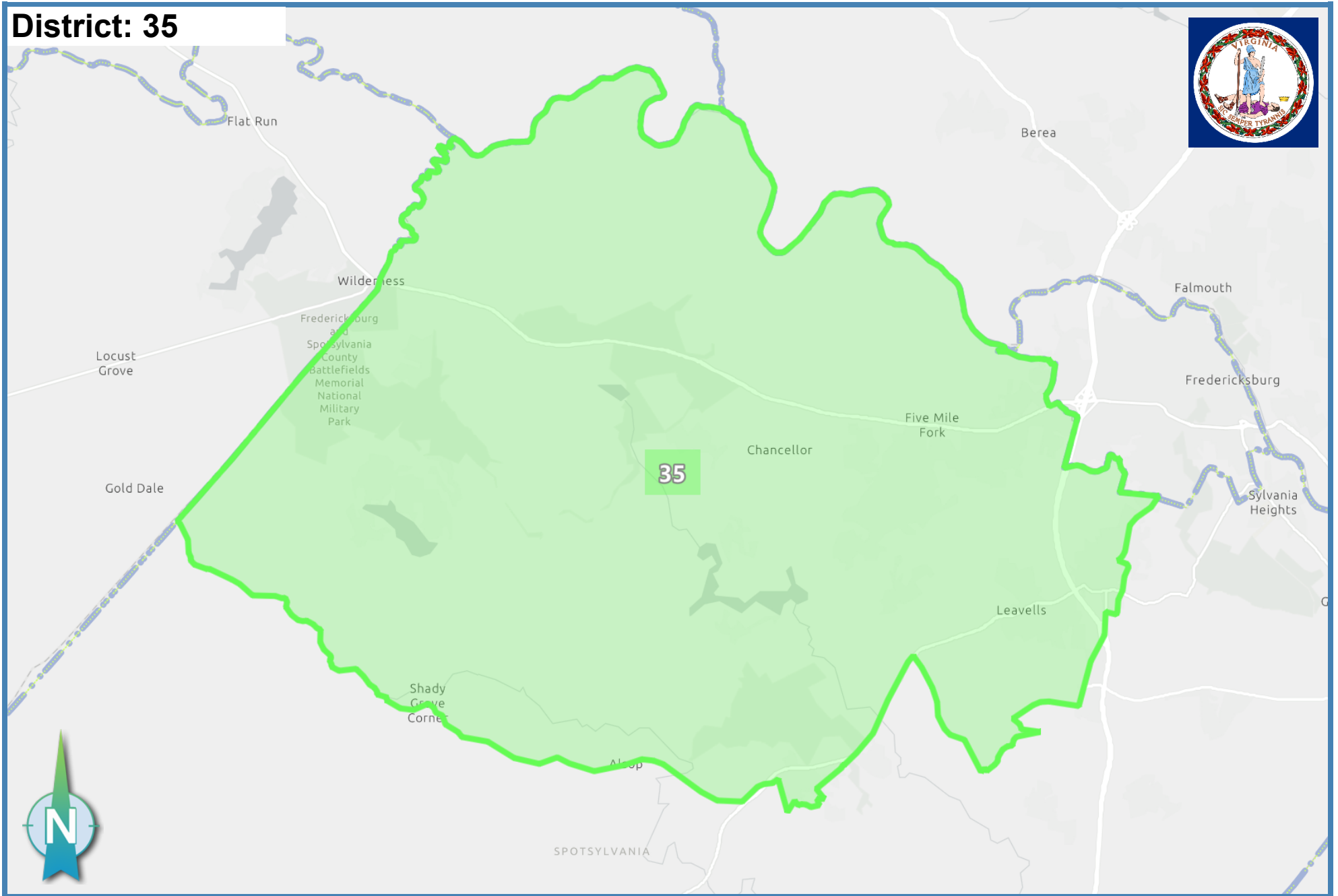
Ideal Population: 86,314

Deviation: 1.74 %

Total Population: 87,815

Based on: 2020 Census Geography, 2020 PL94-171

# District: 35



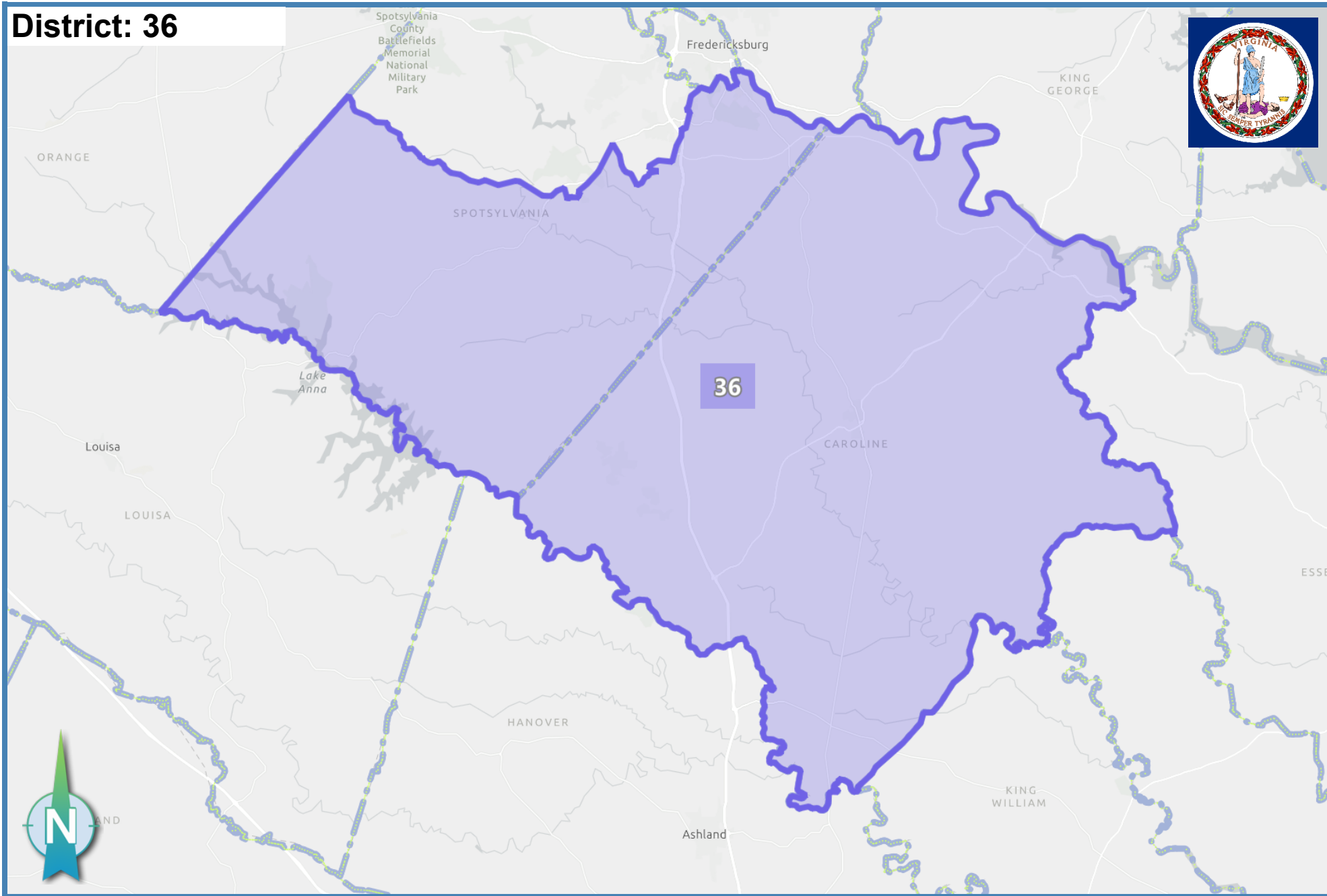
Ideal Population: 86,314

Deviation: -1.64 %

Total Population: **84,901**

Based on: 2020 Census Geography, 2020 PL94-171

# District: 36



Ideal Population: 86,314

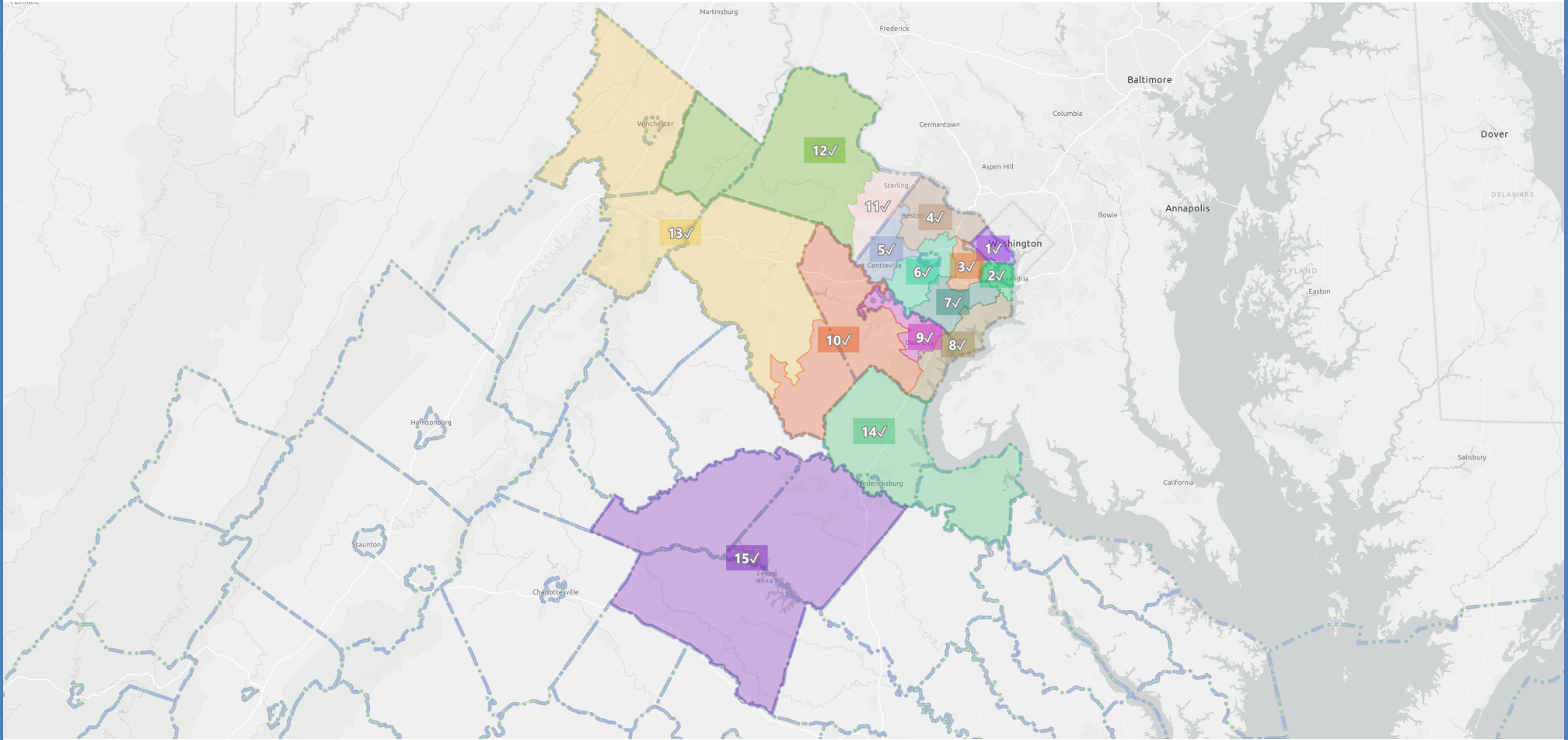
Deviation: 0.57 %

Total Population: 86,807

Based on: 2020 Census Geography, 2020 PL94-171

## A2 NOVA Senate Districts

State Senate Plan  
A2 NOVA SD

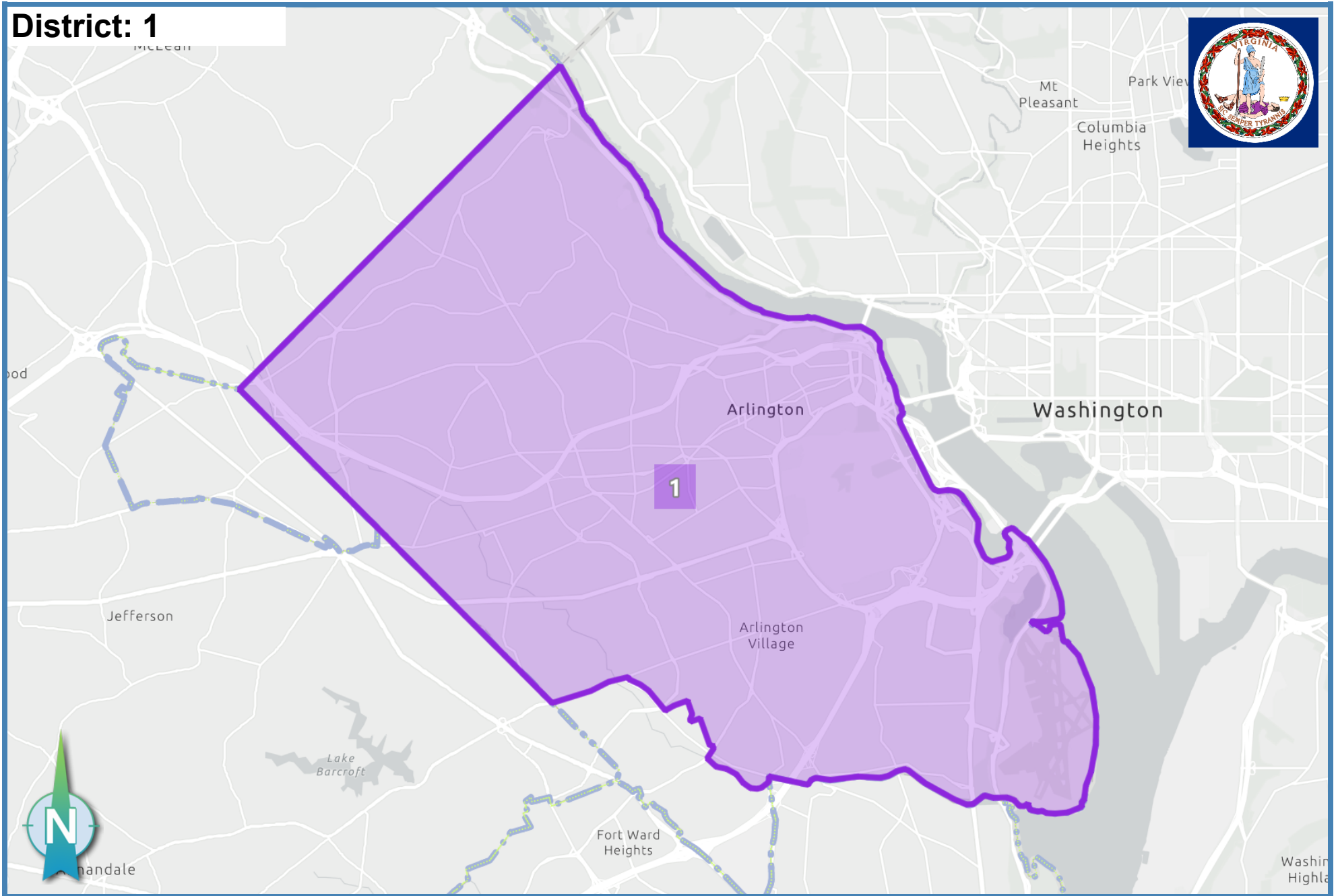


AutoBound Edge MAP - Based on: 2020 Census Geography, 2020 PL94-171

Map Date: 9/8/2021 8:47:52 AM Last Edit:9/8/2021 8:45:15 AM



# District: 1



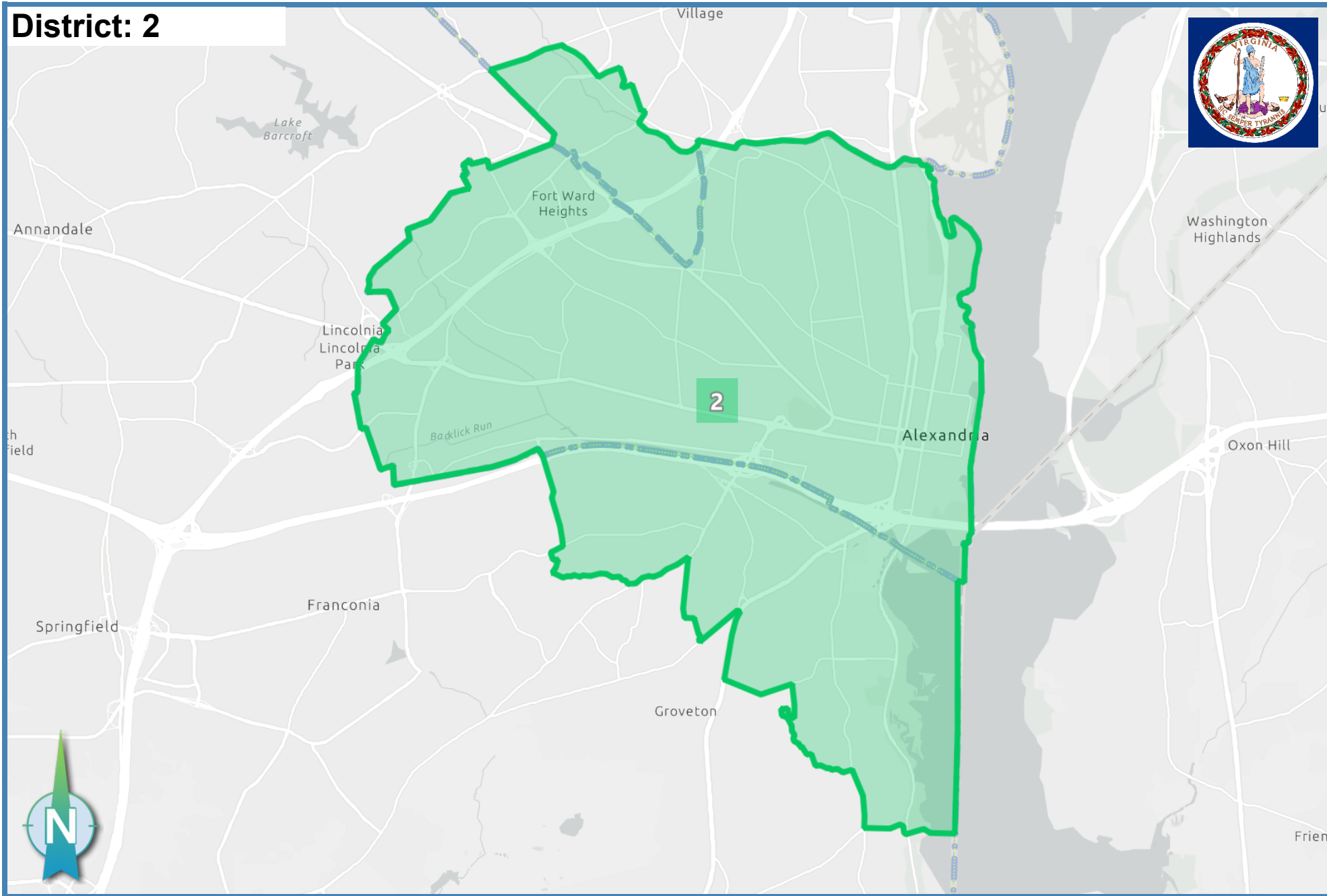
Ideal Population: 215,785

Deviation: 0.41 %

Total Population: **216,662**

Based on: 2020 Census Geography, 2020 PL94-171

# District: 2



Ideal Population: 215,785

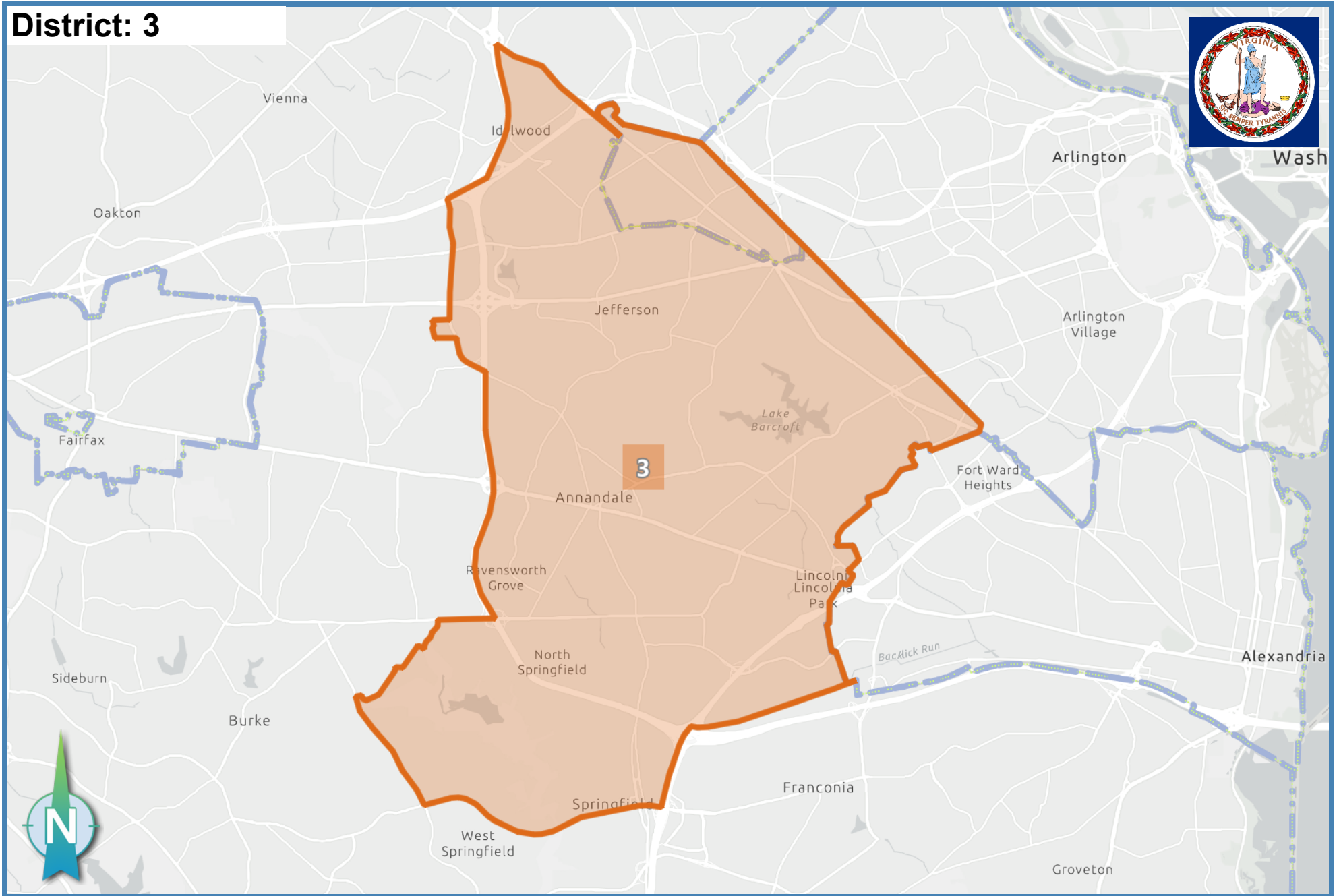
Deviation: -1.37 %

Total Population: **212,824**

Based on: 2020 Census Geography, 2020 PL94-171



# District: 3



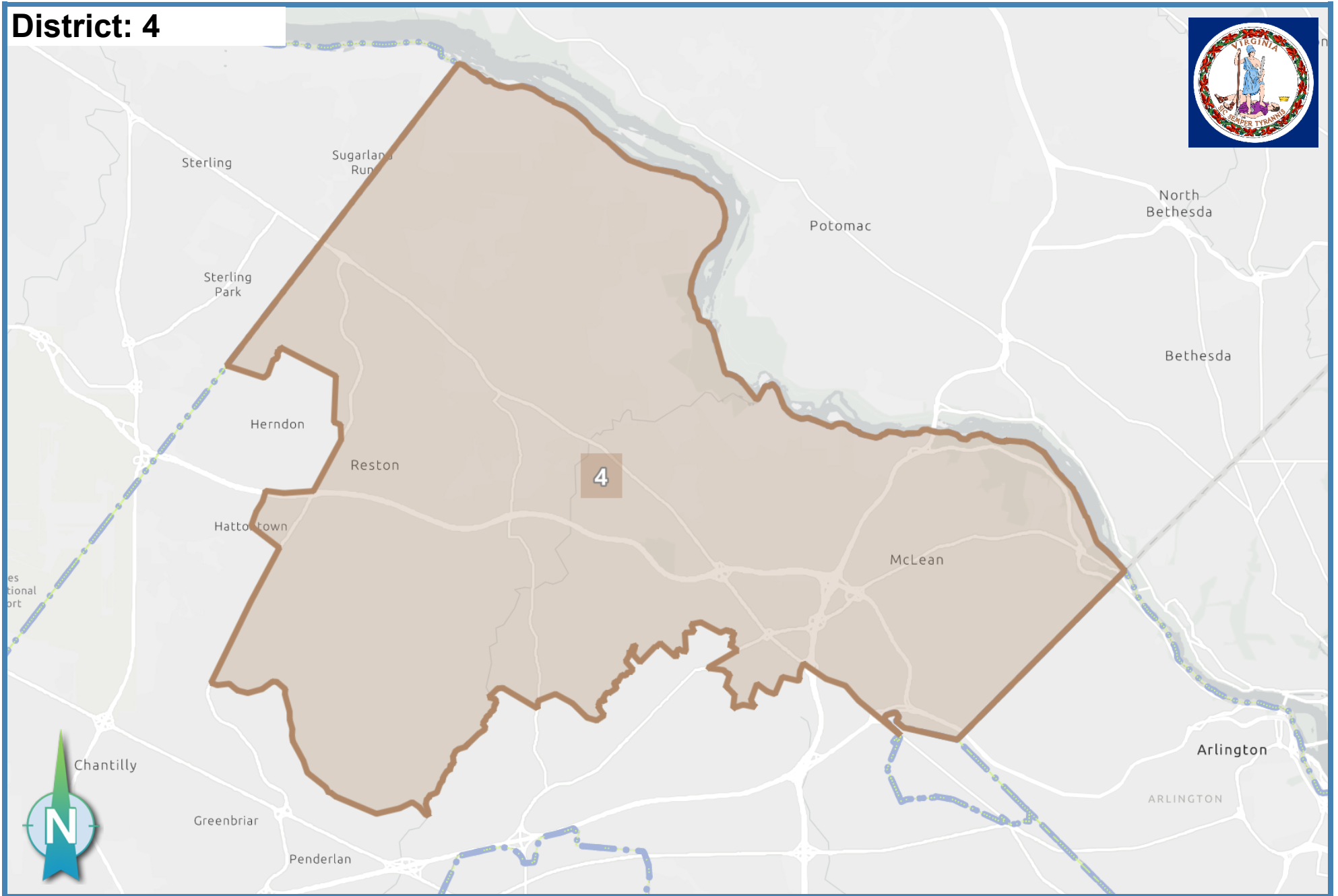
Ideal Population: 215,785

Deviation: -1.47 %

Total Population: 212,602

Based on: 2020 Census Geography, 2020 PL94-171

# District: 4



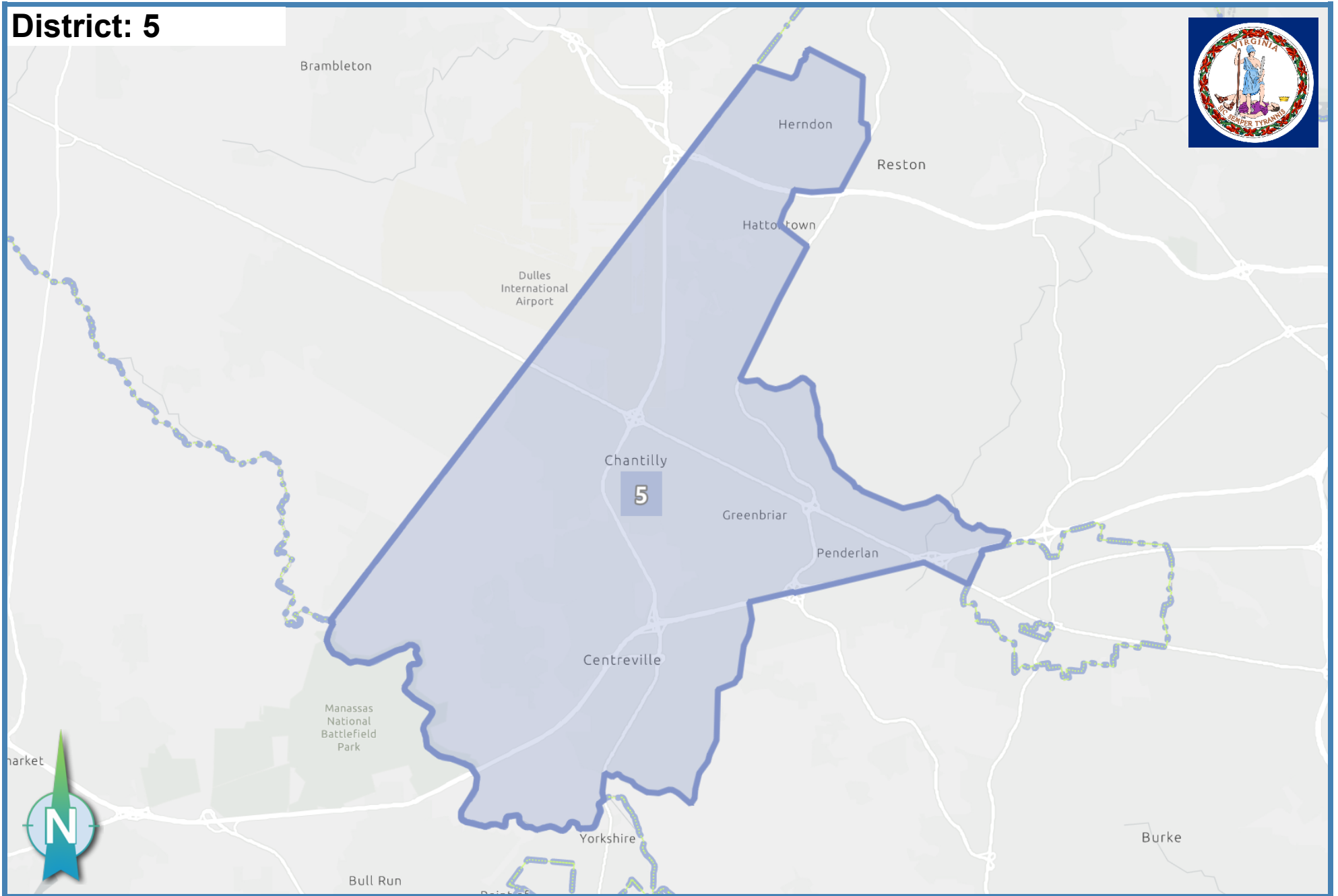
Ideal Population: 215,785

Deviation: -1.16 %

Total Population: 213,289

Based on: 2020 Census Geography, 2020 PL94-171

# District: 5



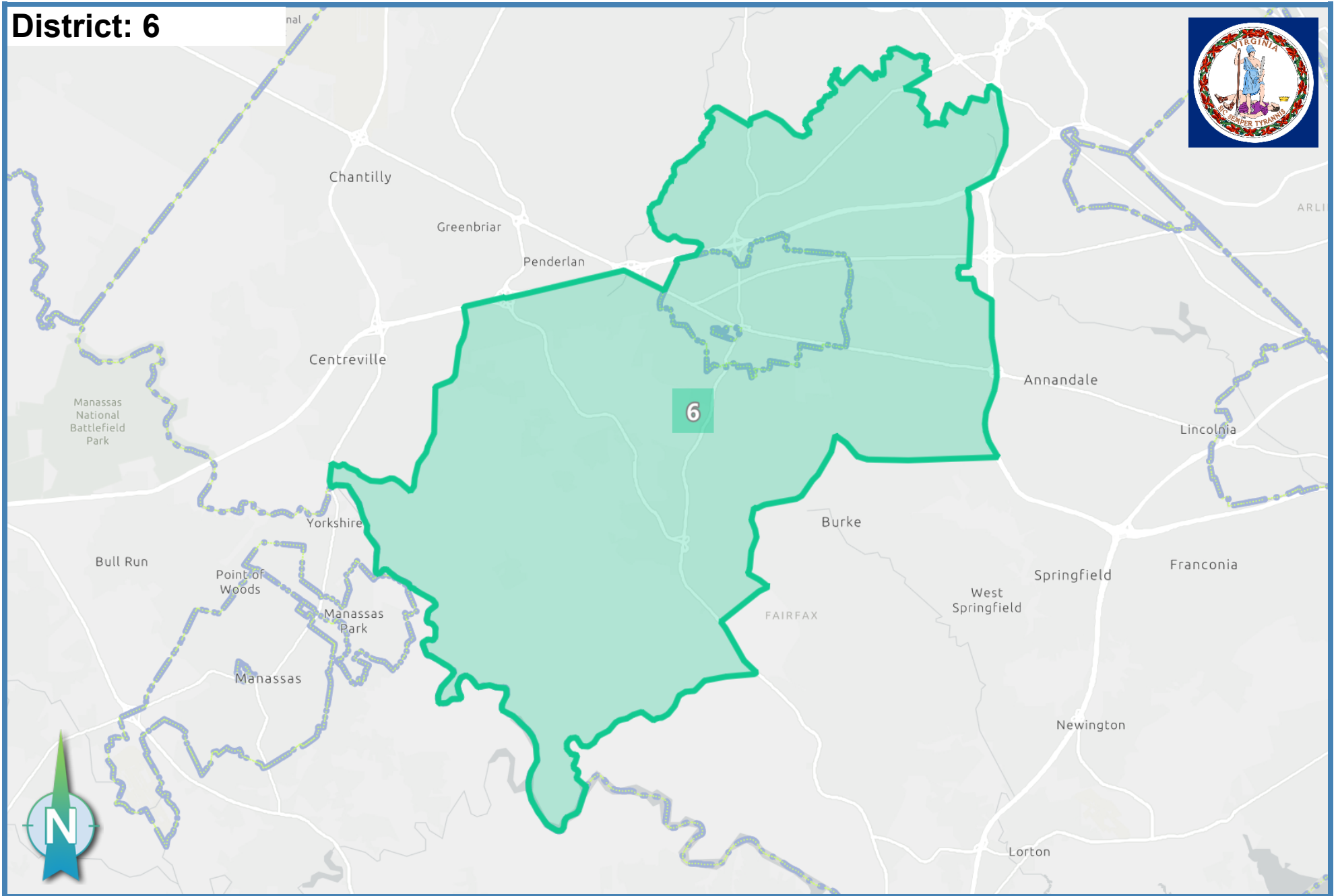
Ideal Population: 215,785

Deviation: 0.24 %

Total Population: **216,292**

Based on: 2020 Census Geography, 2020 PL94-171

# District: 6



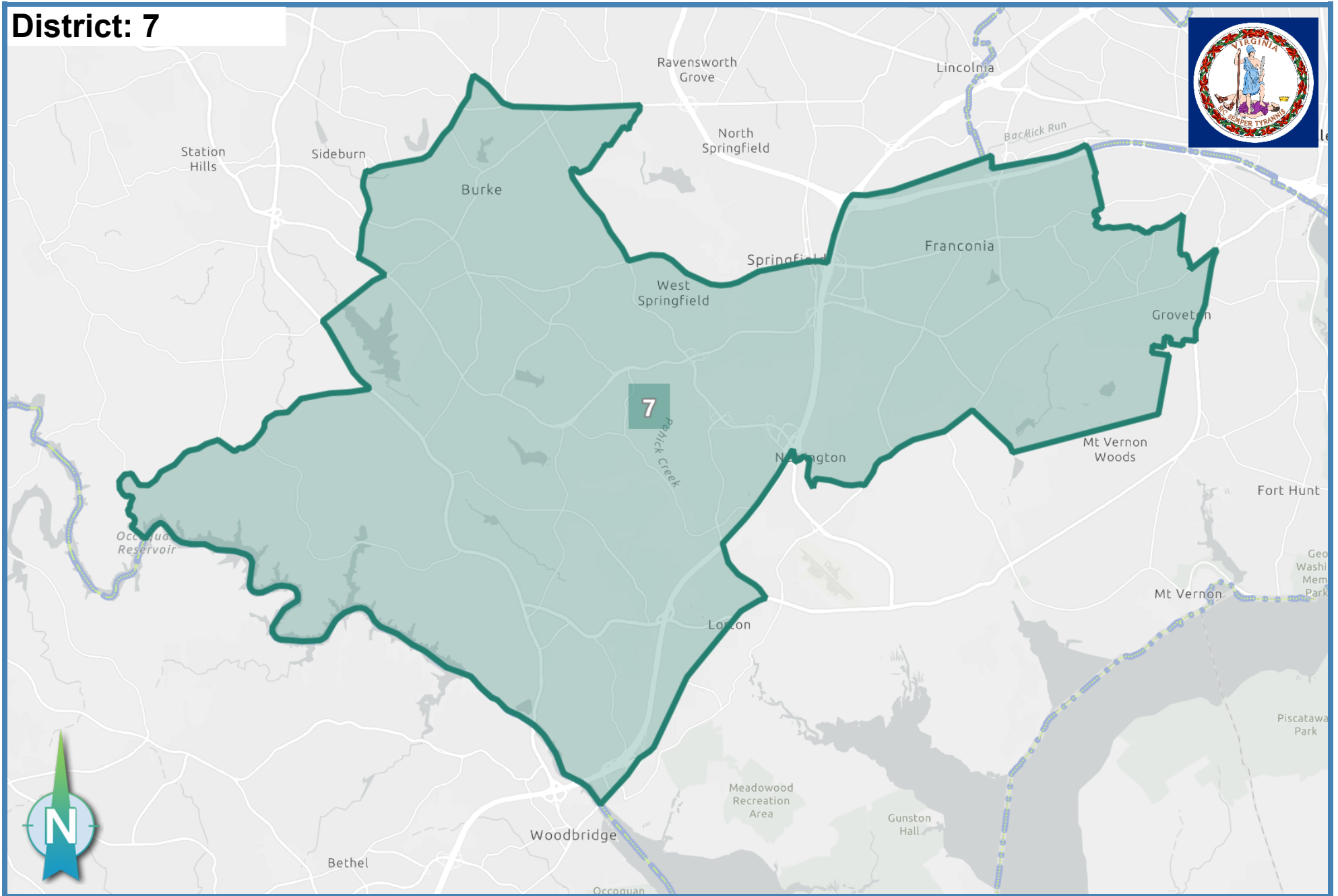
Ideal Population: 215,785

Deviation: -0.94 %

Total Population: **213,755**

Based on: 2020 Census Geography, 2020 PL94-171

# District: 7



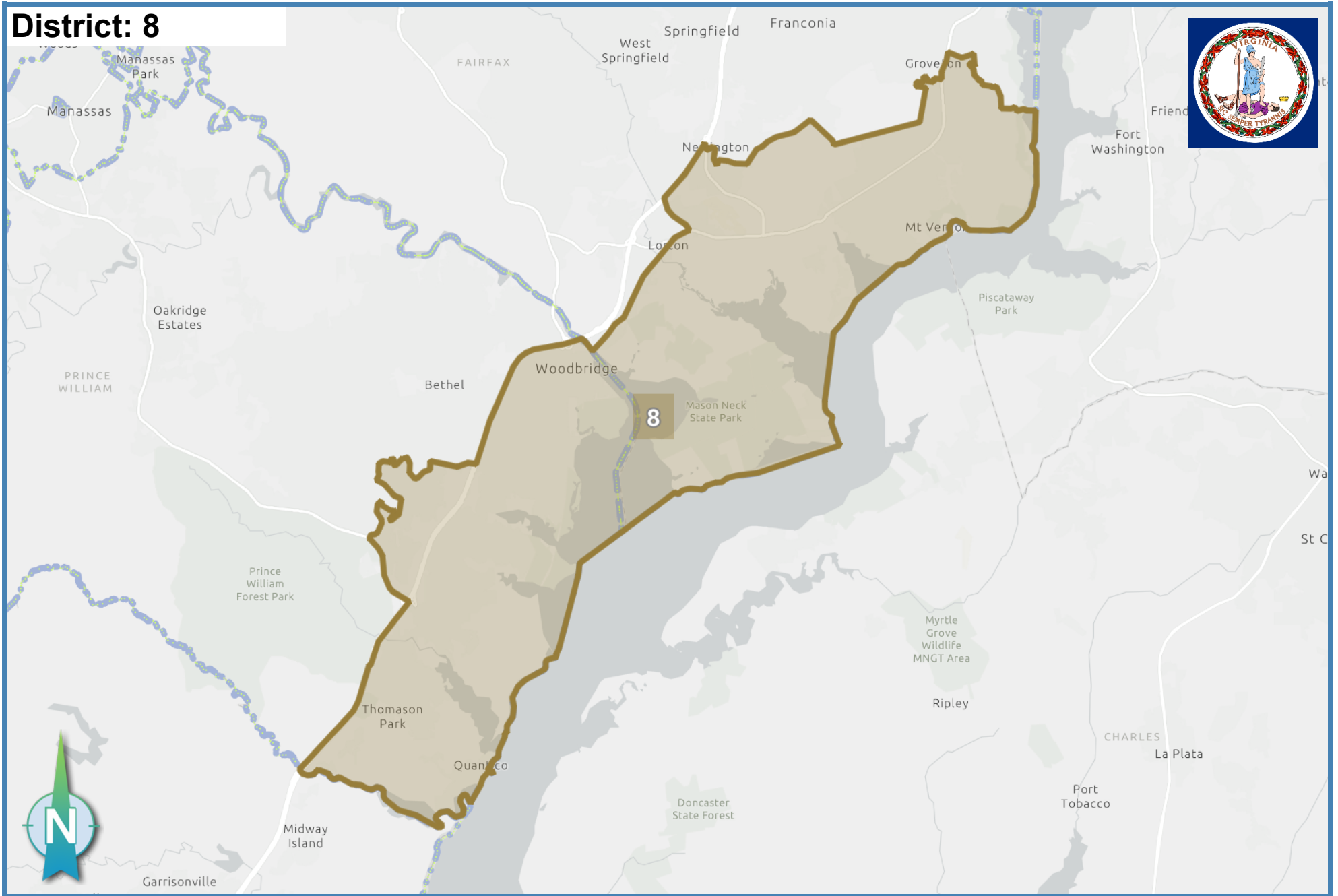
Ideal Population: 215,785

Deviation: -1.60 %

Total Population: **212,335**

Based on: 2020 Census Geography, 2020 PL94-171

# District: 8



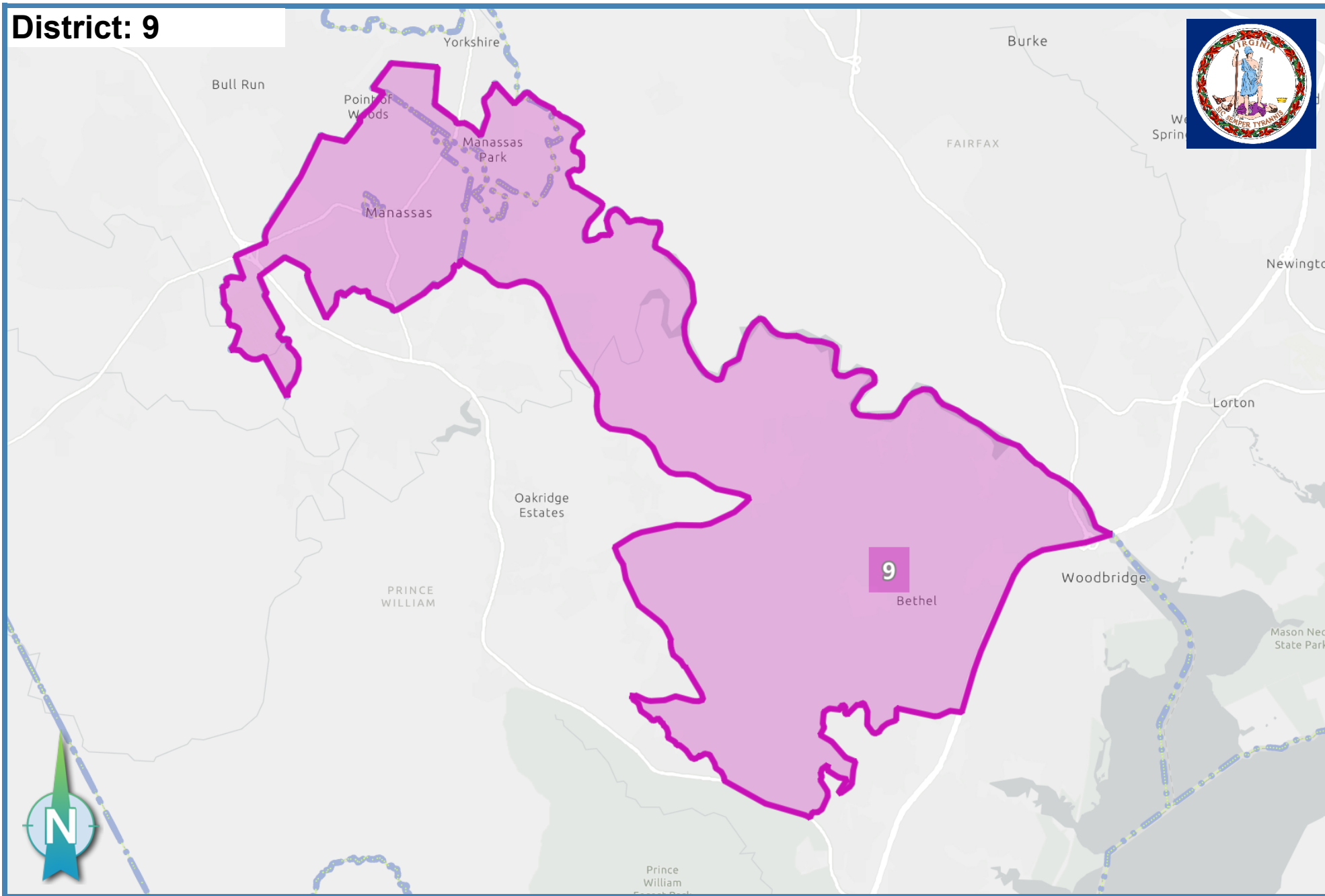
Ideal Population: 215,785

Deviation: -0.37 %

Total Population: **214,985**

Based on: 2020 Census Geography, 2020 PL94-171

# District: 9



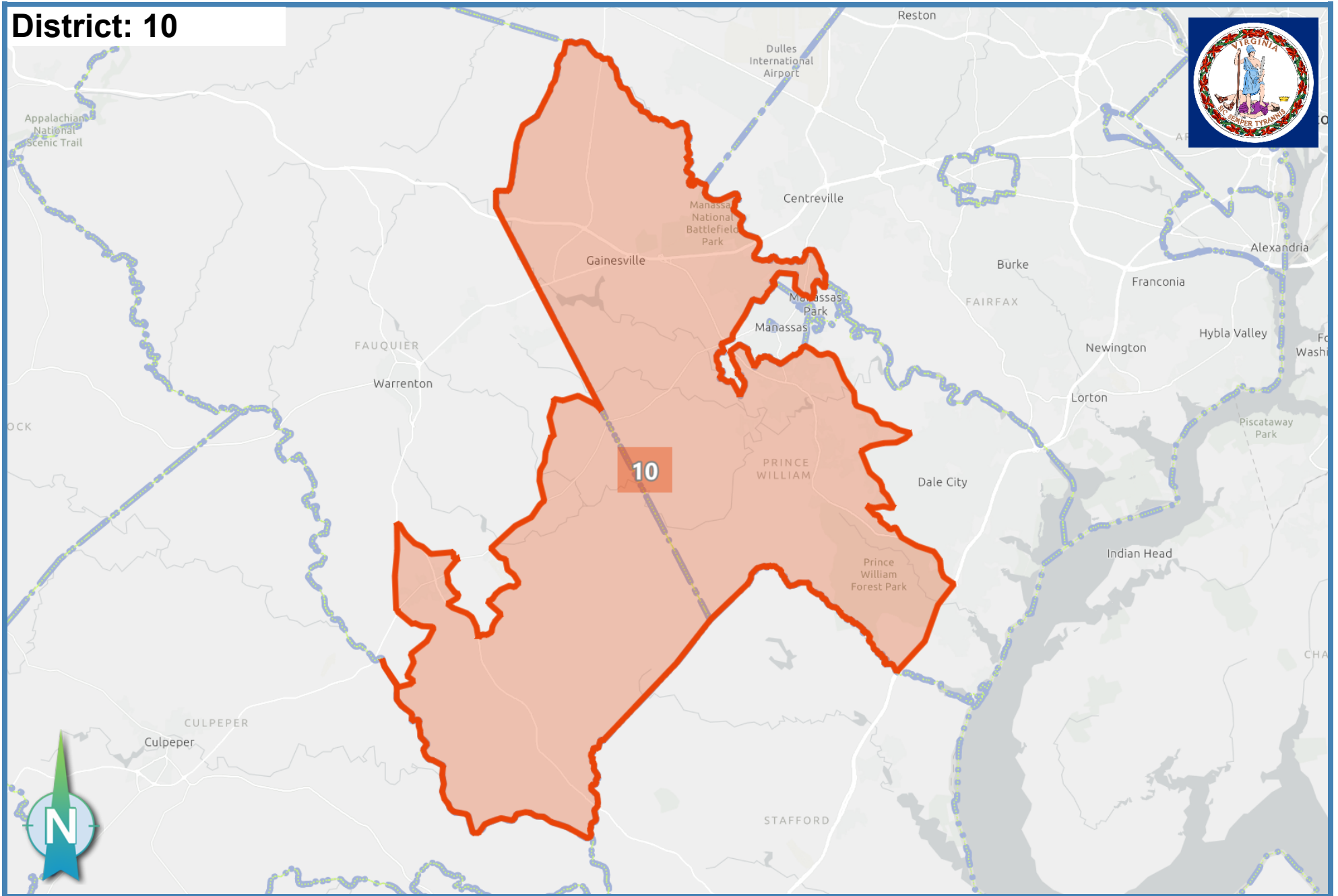
Ideal Population: 215,785

Deviation: -0.50 %

Total Population: **214,705**

Based on: 2020 Census Geography, 2020 PL94-171

# District: 10



Ideal Population: 215,785

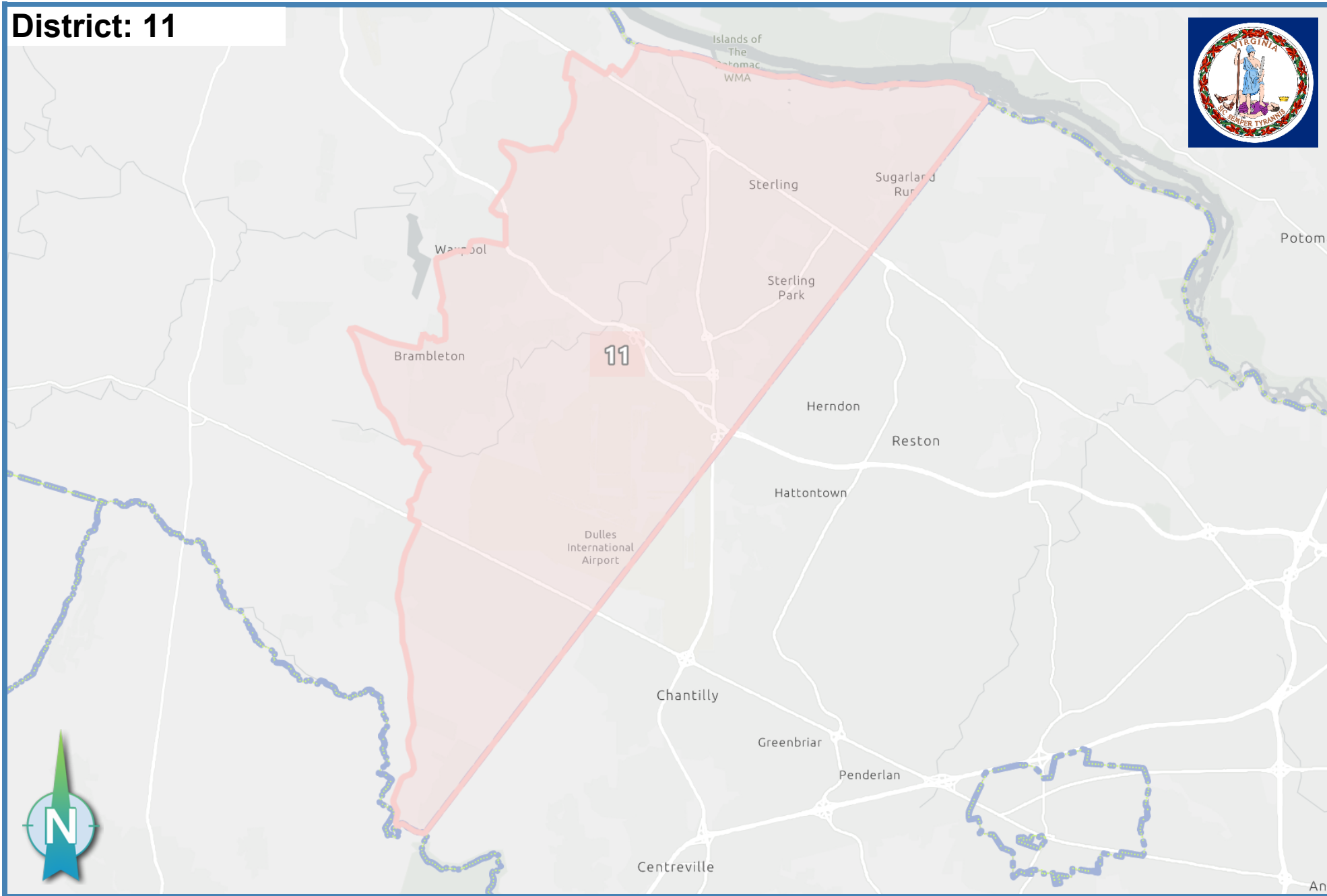
Deviation: 1.98 %

Total Population: **220,056**

Based on: 2020 Census Geography, 2020 PL94-171



# District: 11



Ideal Population: 215,785

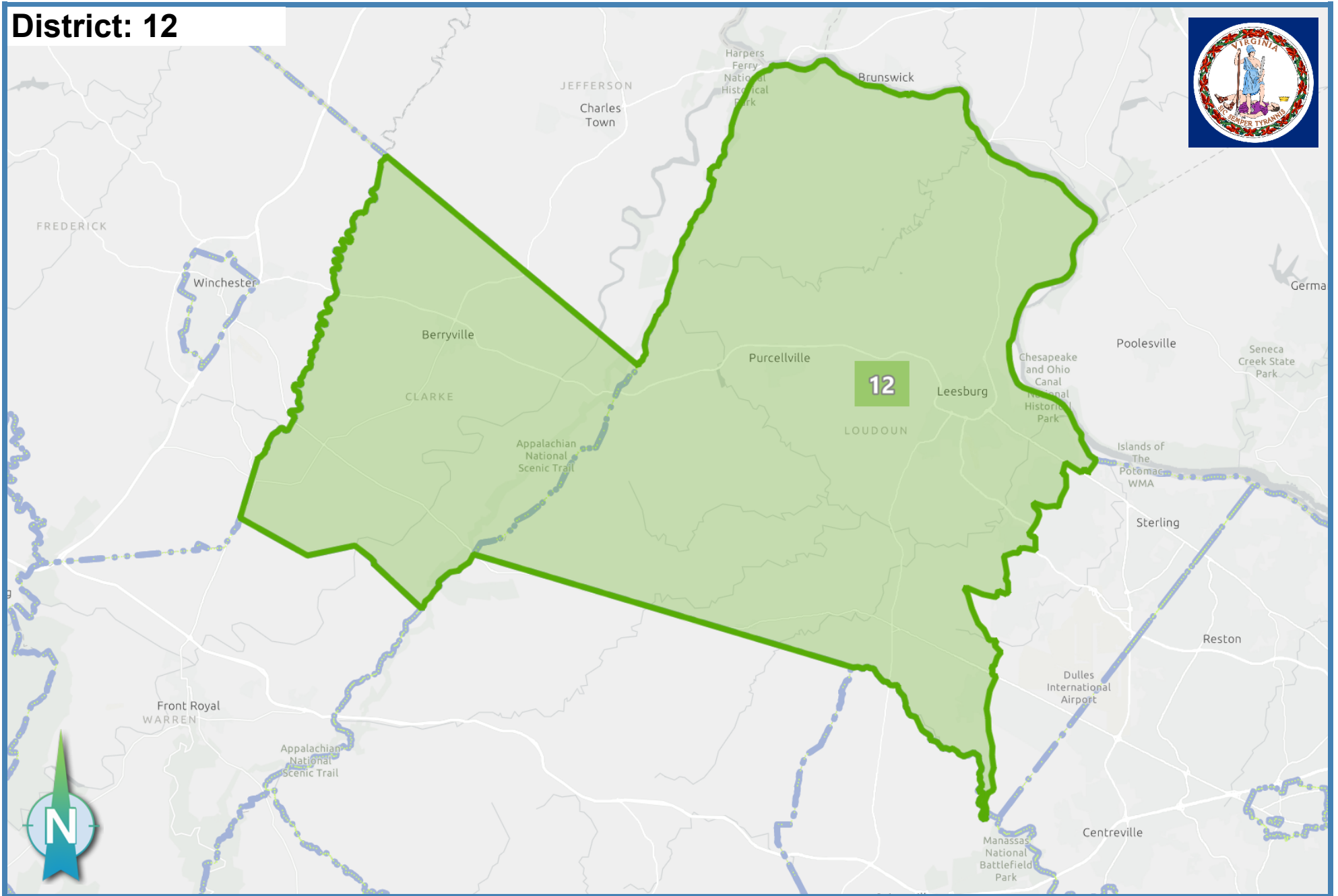
Deviation: 1.35 %

Total Population: **218,697**

Based on: 2020 Census Geography, 2020 PL94-171



# District: 12



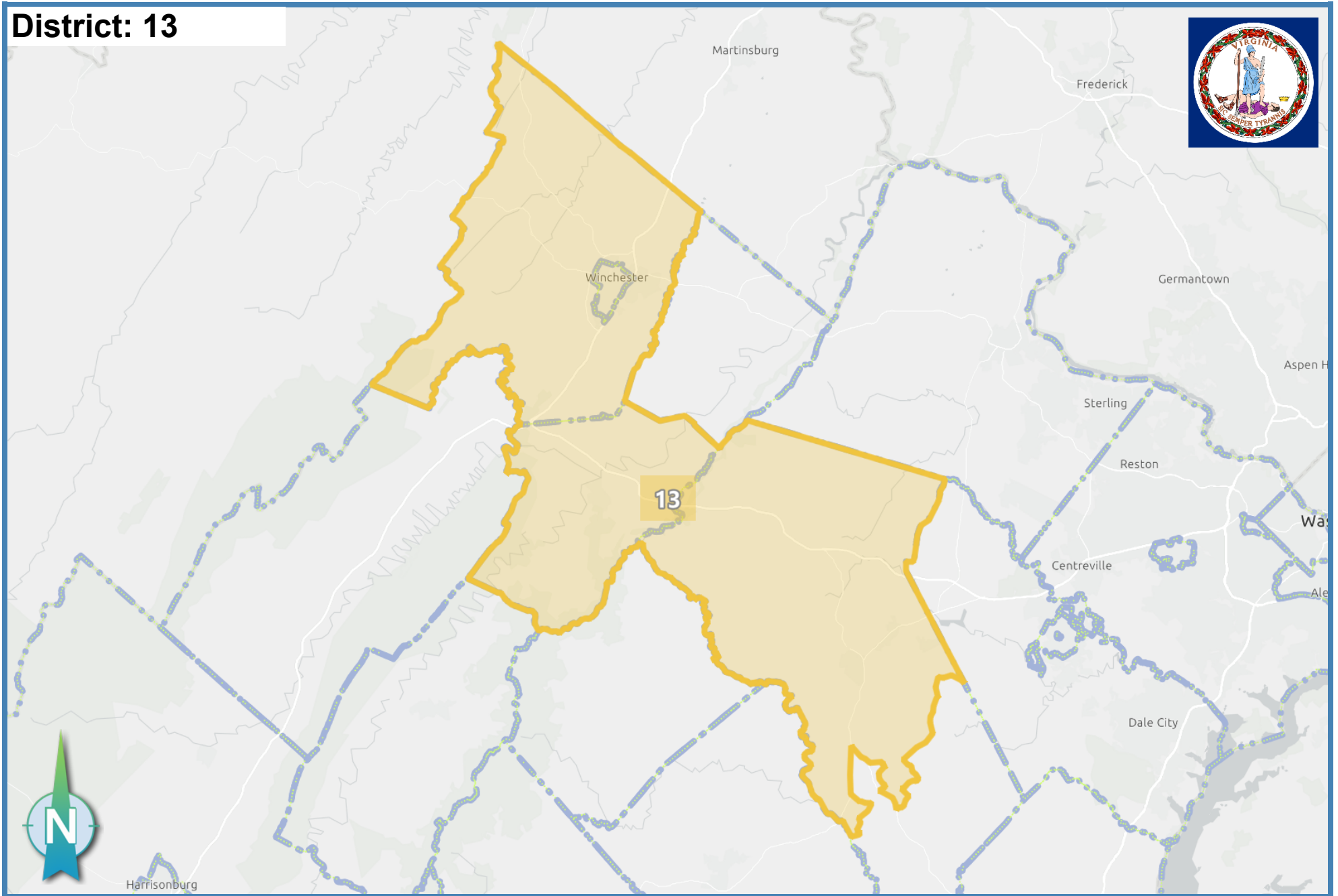
Ideal Population: 215,785

Deviation: 0.67 %

Total Population: 217,239

Based on: 2020 Census Geography, 2020 PL94-171

# District: 13



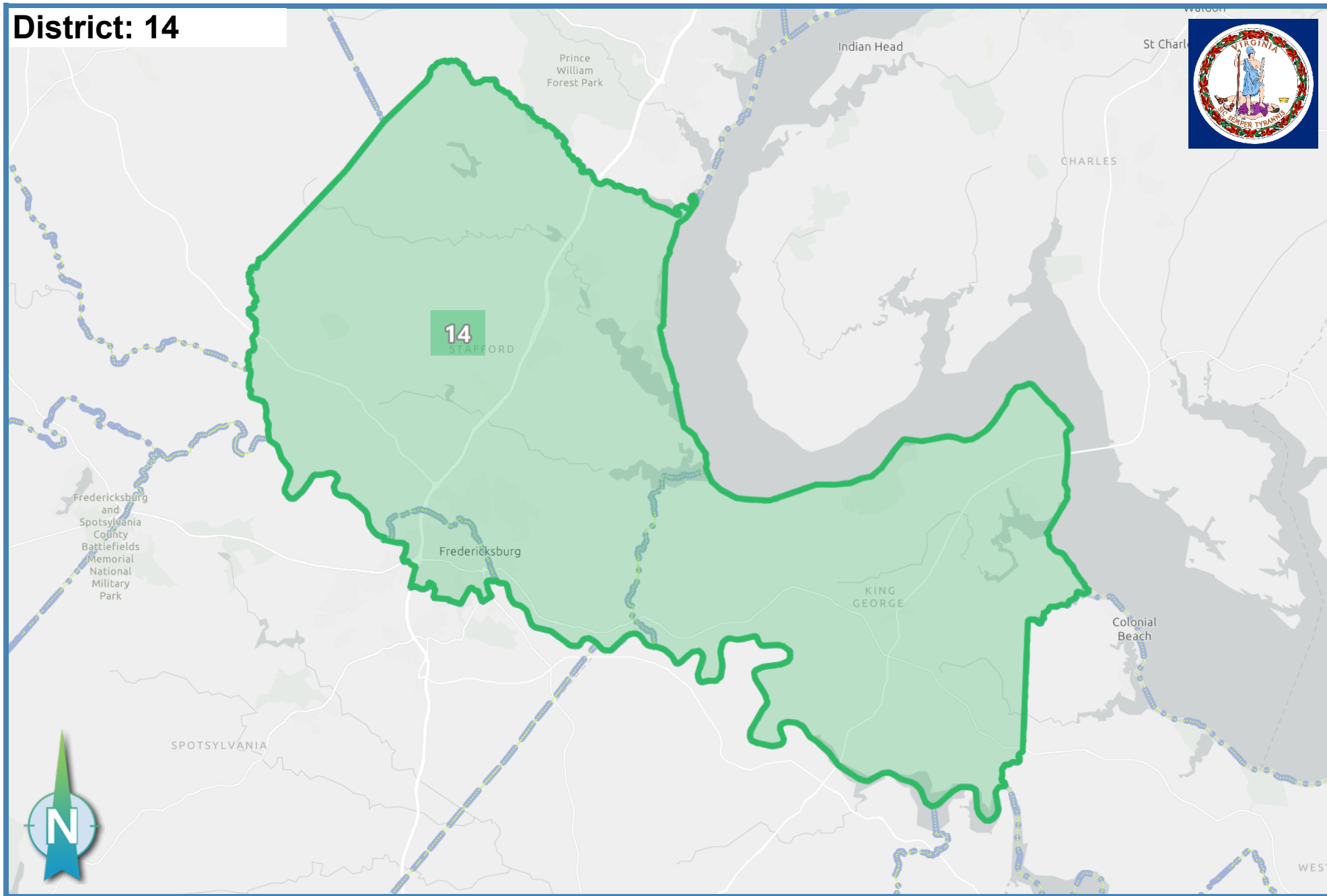
Ideal Population: 215,785

Deviation: 0.44 %

Total Population: **216,743**

Based on: 2020 Census Geography, 2020 PL94-171

# District: 14



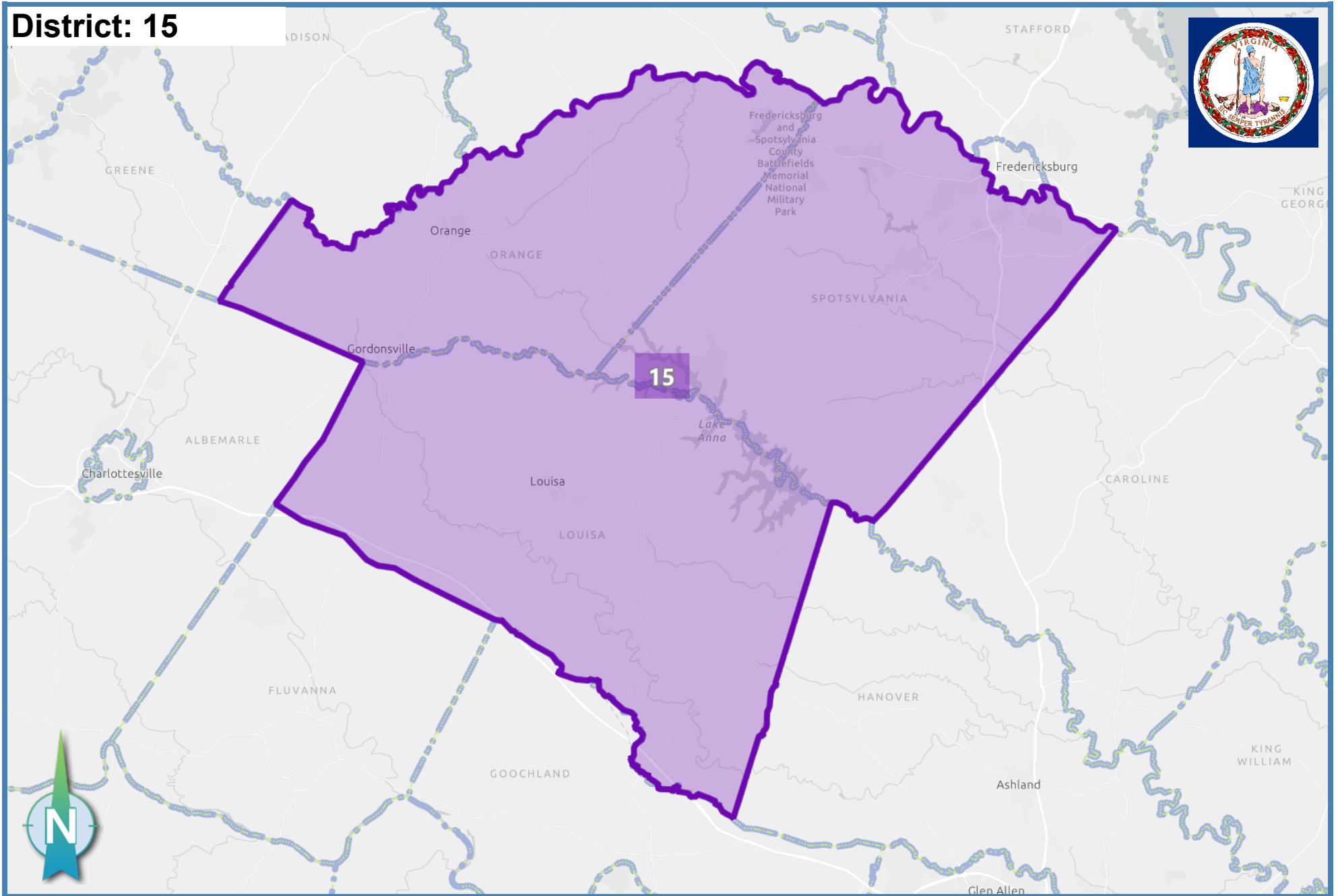
Ideal Population: 215,785

Deviation: -1.95 %

Total Population: **211,567**

Based on: 2020 Census Geography, 2020 PL94-171

# District: 15



Ideal Population: 215,785

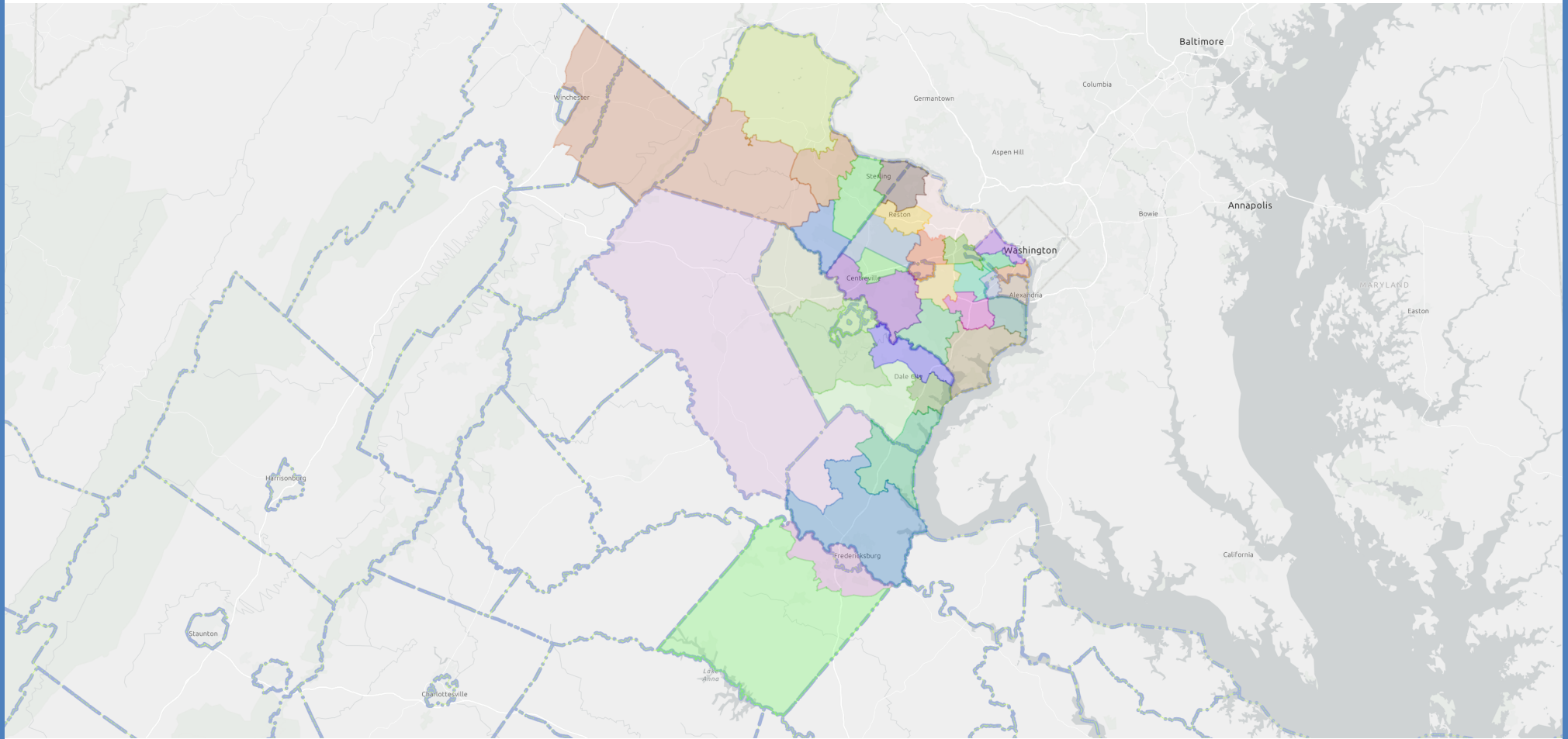
Deviation: -0.53 %

Total Population: **214,632**

Based on: 2020 Census Geography, 2020 PL94-171

## B2 NOVA House Districts

House of Delegates Plan  
B2 NOVA HOD



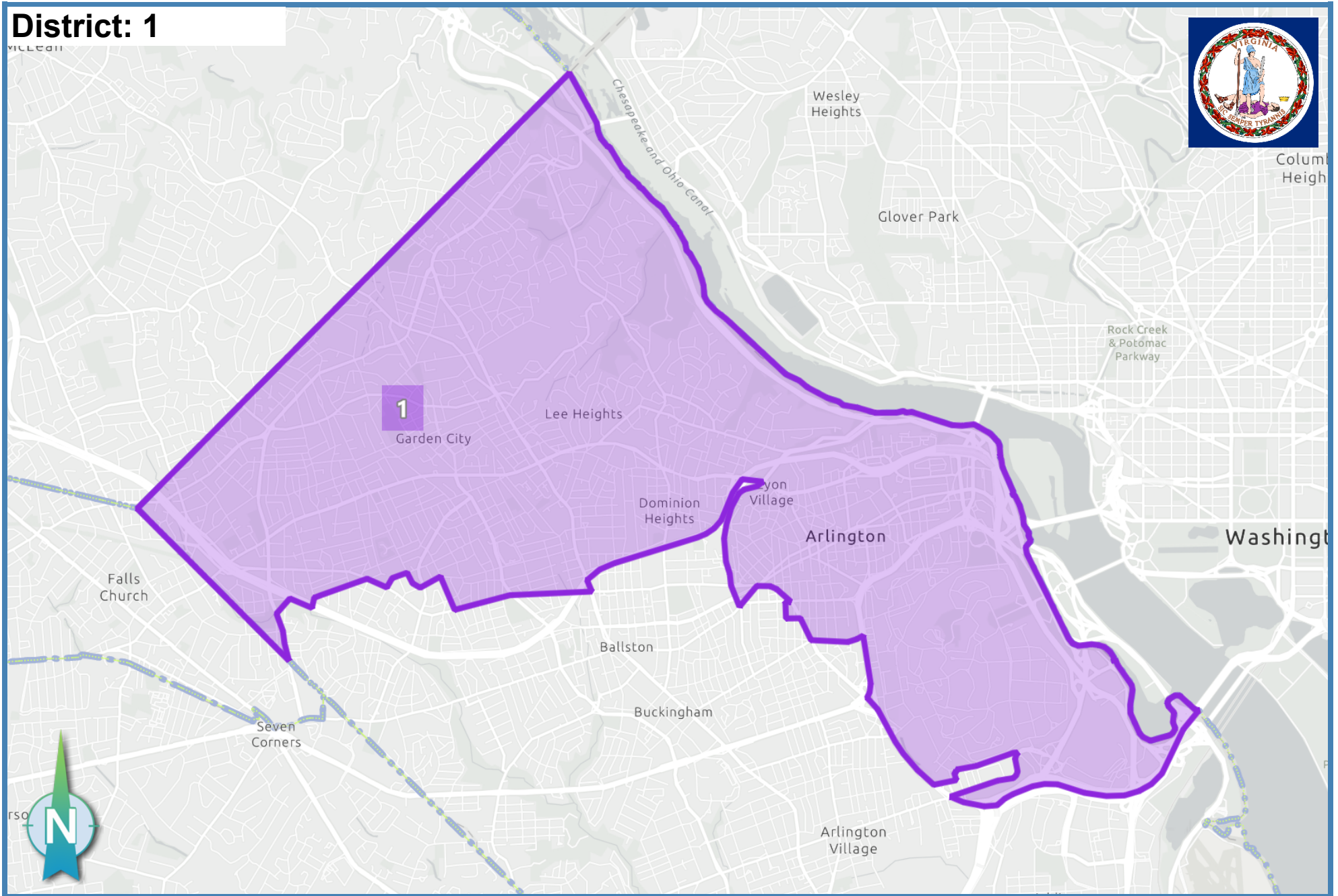
AutoBound Edge MAP - Based on: 2020 Census Geography, 2020 PL94-171

Map Date: 9/8/2021 7:32:24 AM

Last Edit: 9/8/2021 7:23:59 AM



# District: 1



Ideal Population: 86,314

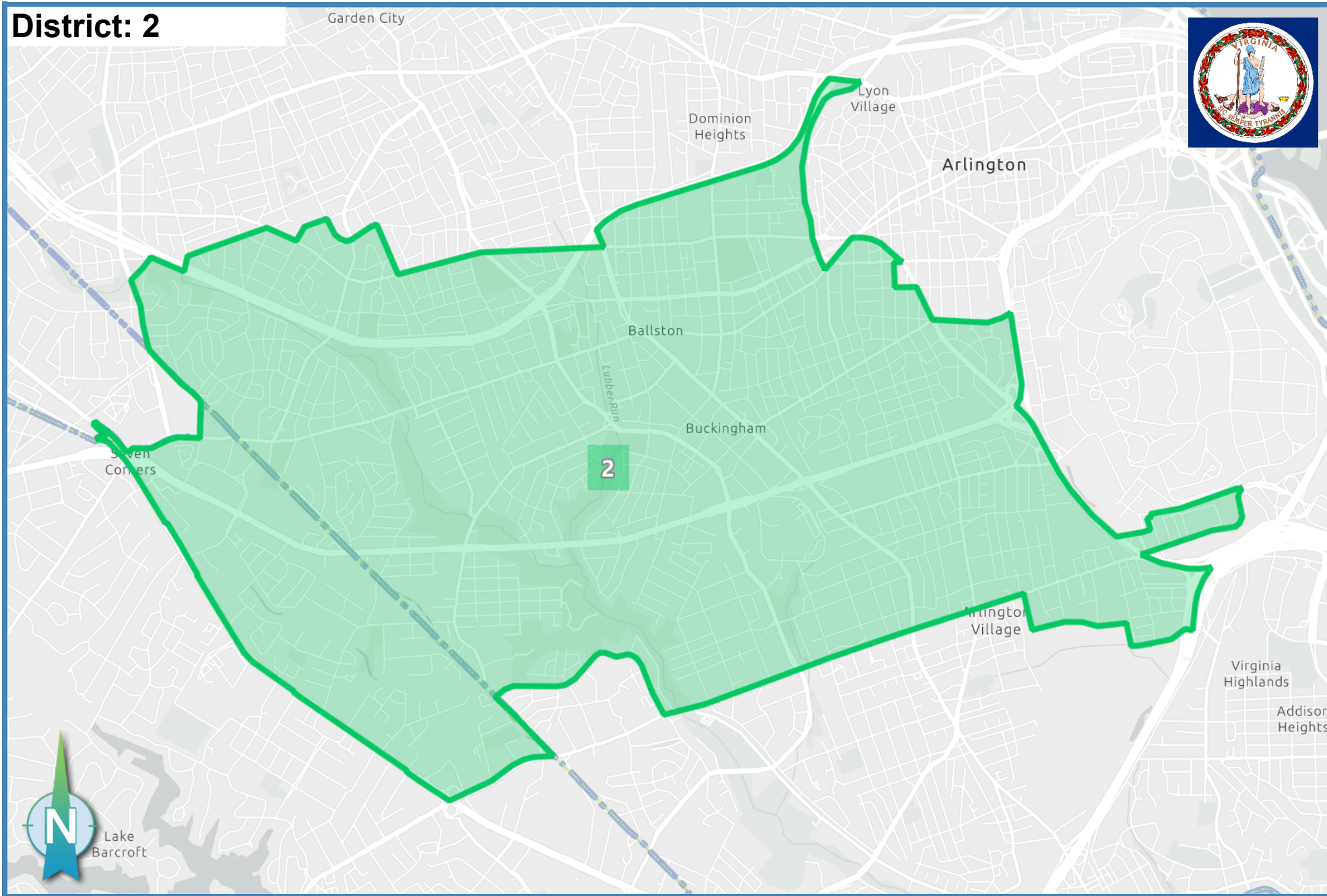
Deviation: -0.61 %

Total Population: **85,791**

Based on: 2020 Census Geography, 2020 PL94-171



# District: 2



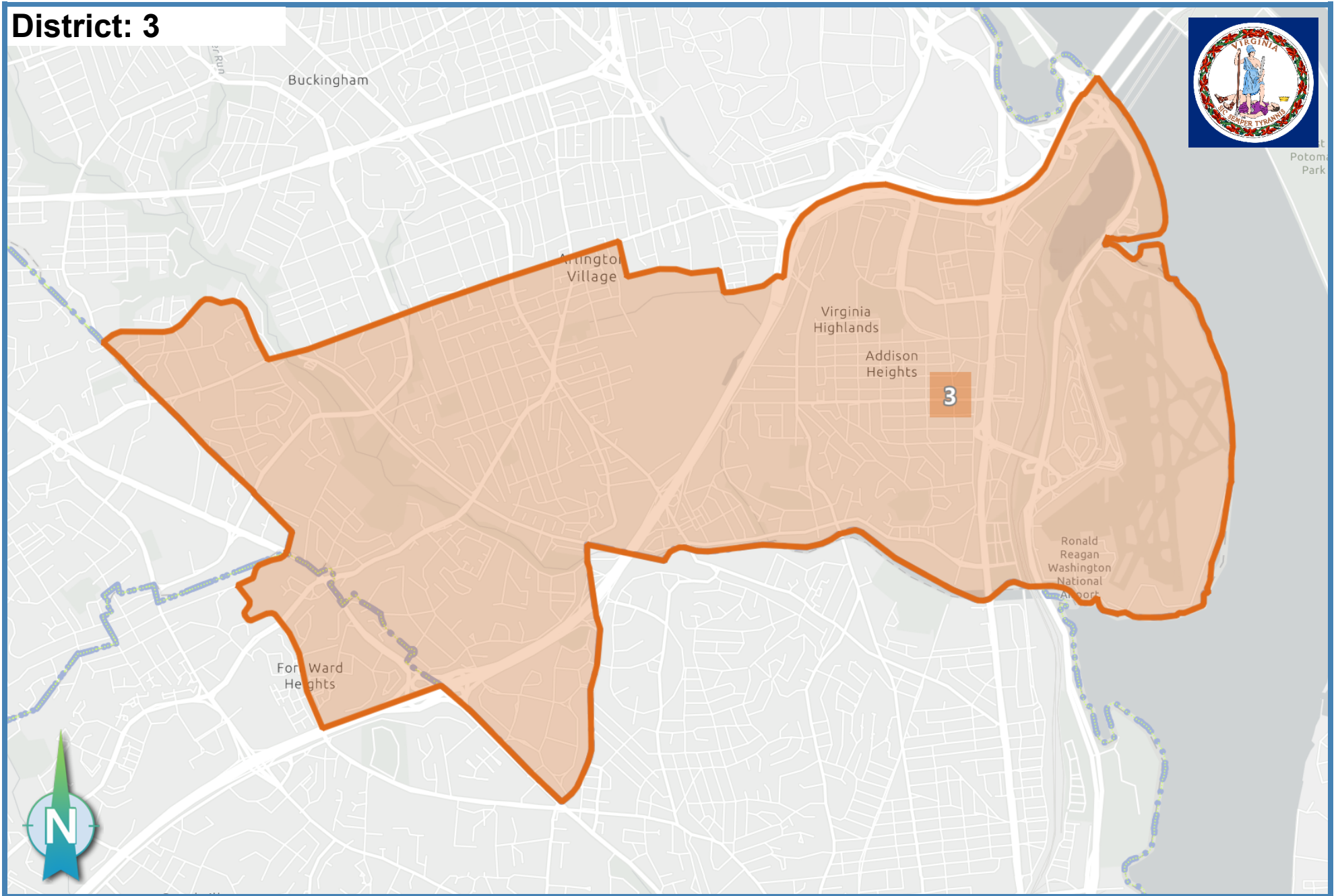
Ideal Population: 86,314

Deviation: -0.55 %

Total Population: **85,841**

Based on: 2020 Census Geography, 2020 PL94-171

# District: 3



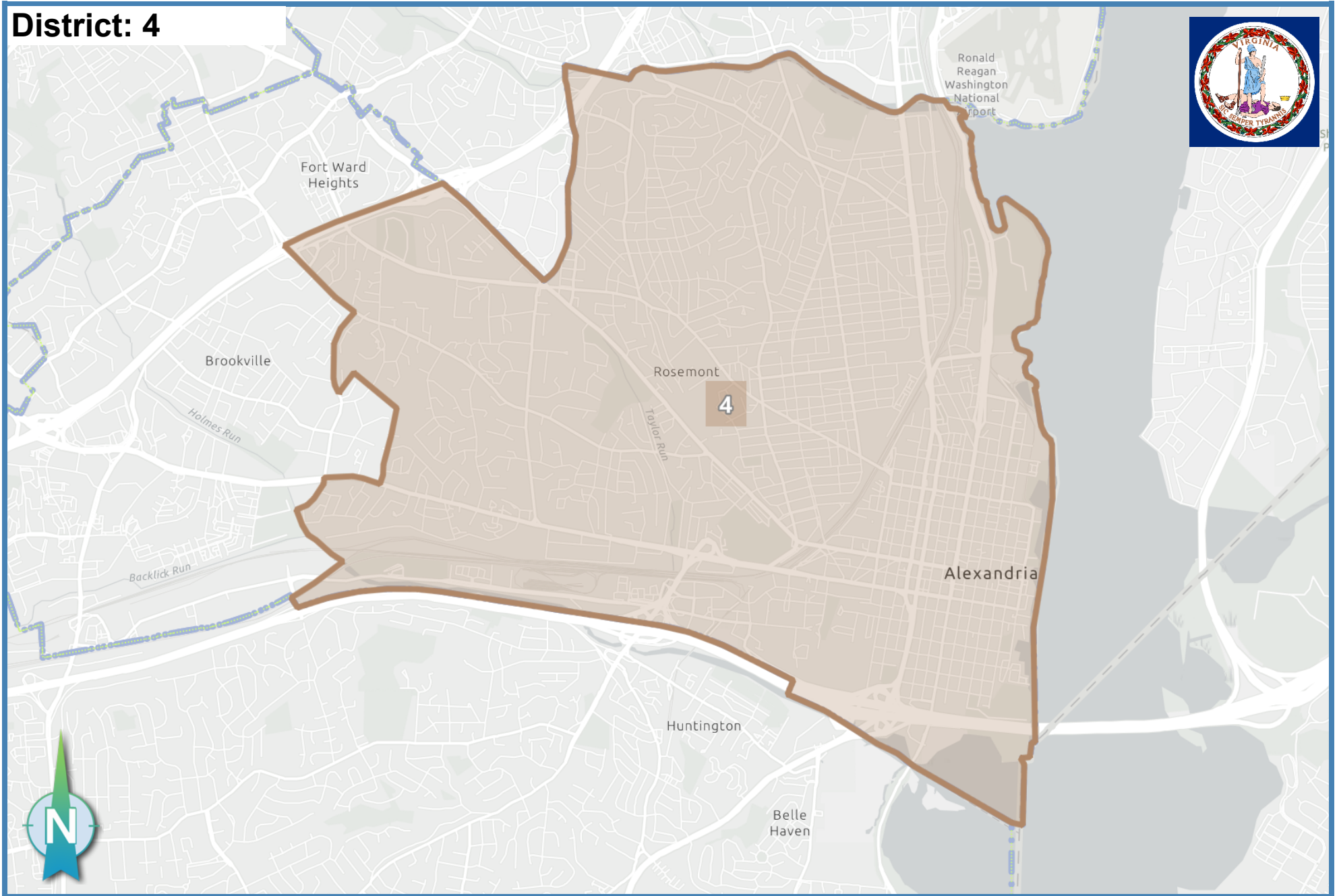
Ideal Population: 86,314

Deviation: -0.95 %

Total Population: **85,491**

Based on: 2020 Census Geography, 2020 PL94-171

# District: 4



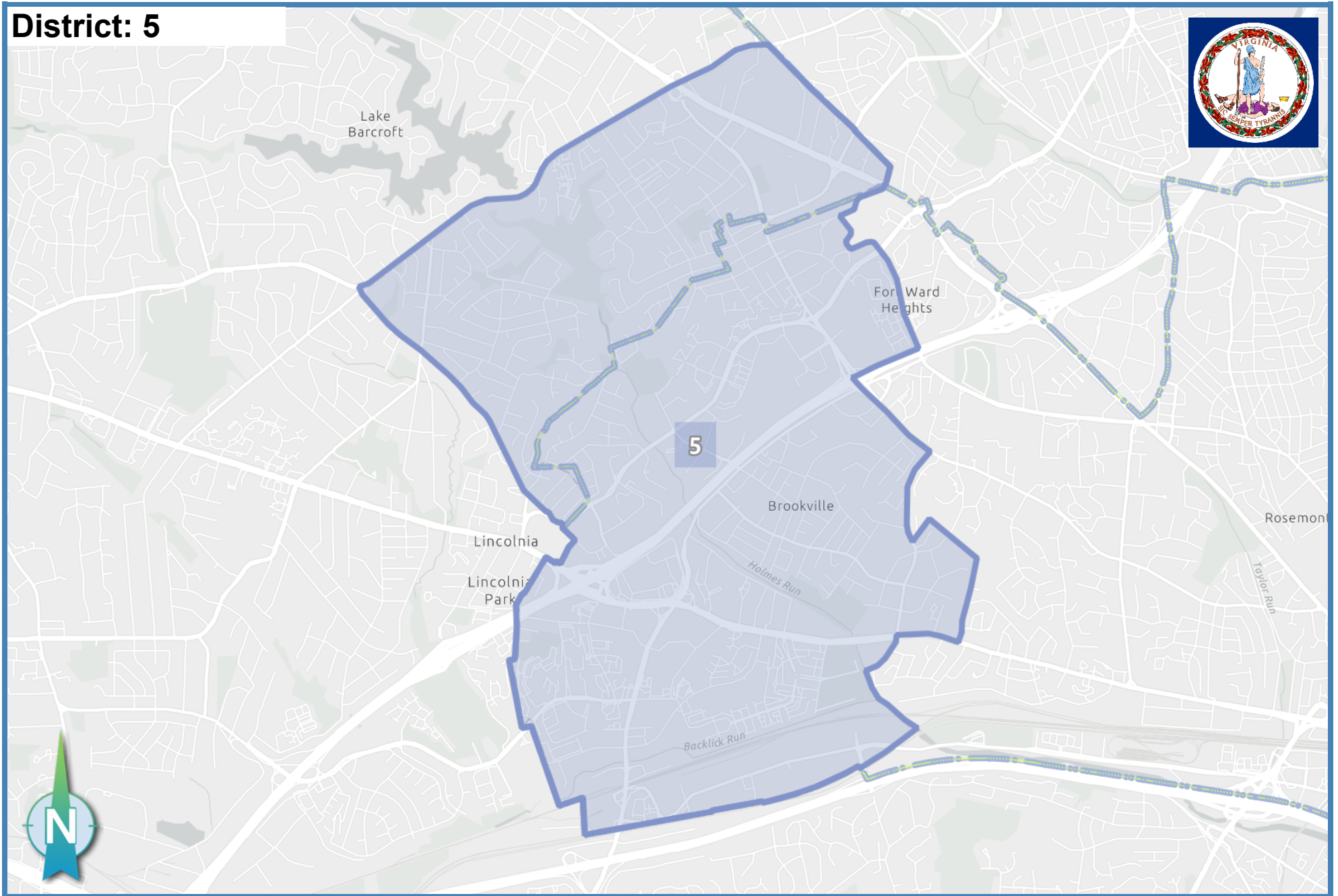
Ideal Population: 86,314

Deviation: 1.22 %

Total Population: **87,369**

Based on: 2020 Census Geography, 2020 PL94-171

# District: 5



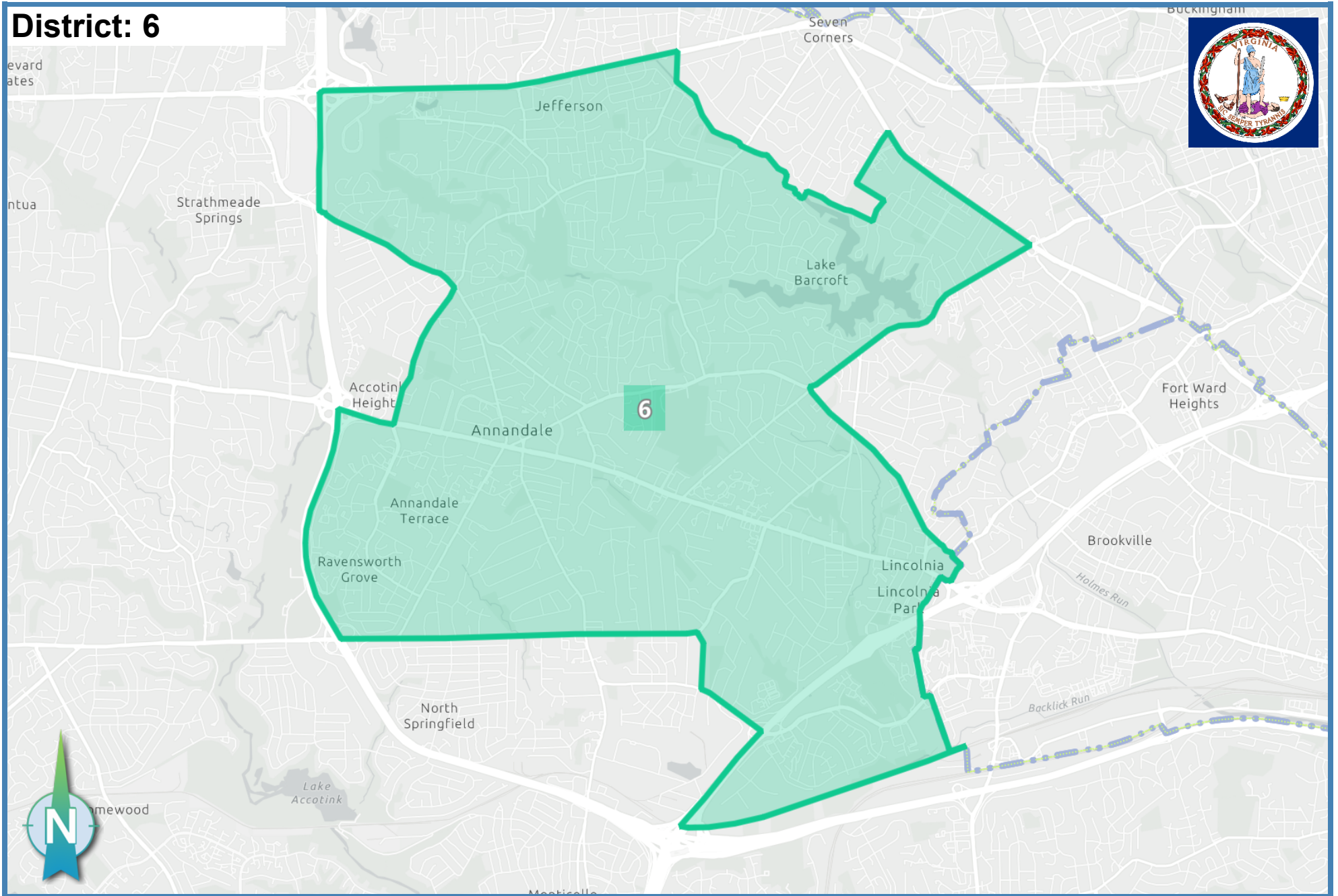
Ideal Population: 86,314

Deviation: -1.03 %

Total Population: **85,426**

Based on: 2020 Census Geography, 2020 PL94-171

# District: 6



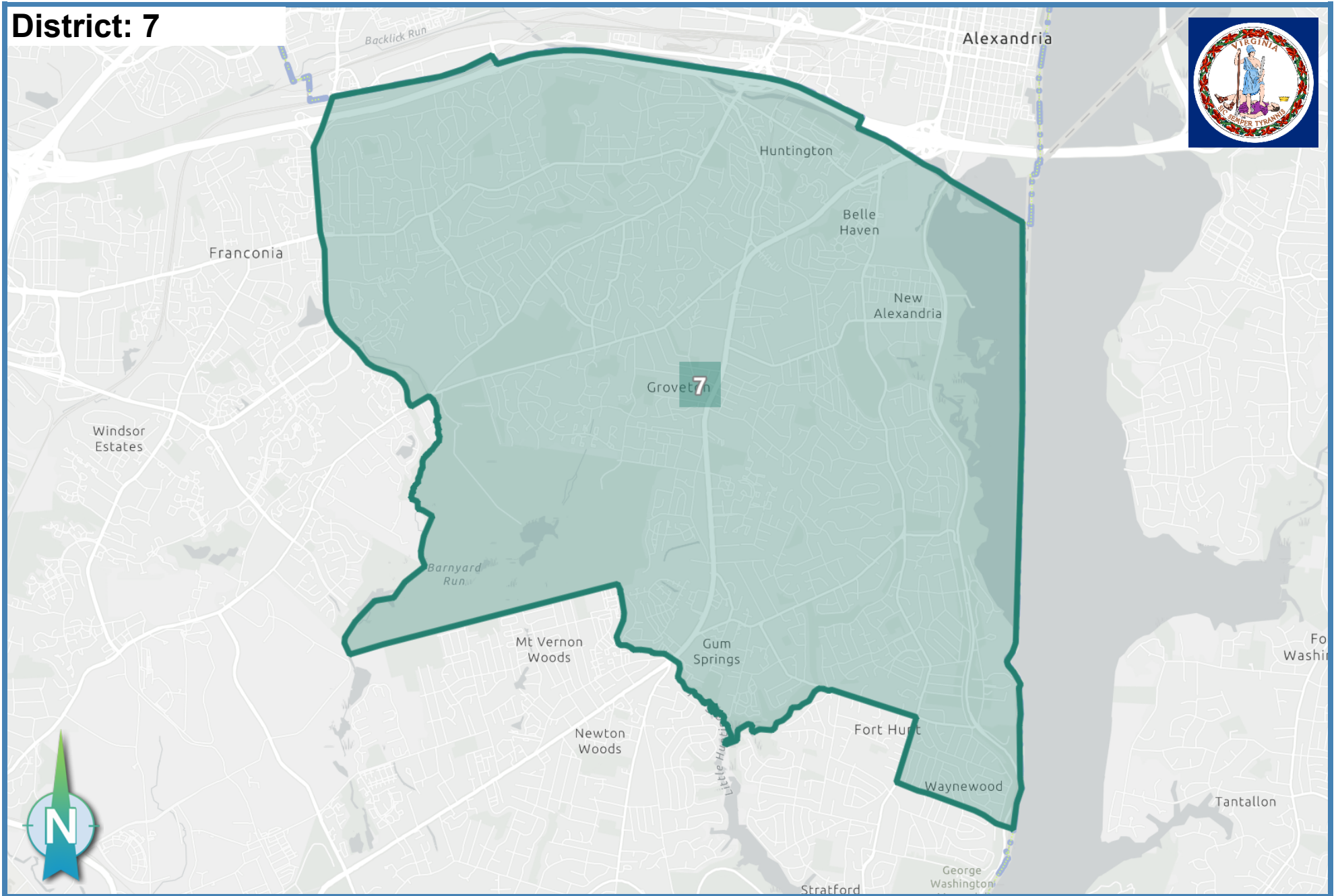
Ideal Population: 86,314

Deviation: 0.25 %

Total Population: 86,532

Based on: 2020 Census Geography, 2020 PL94-171

# District: 7



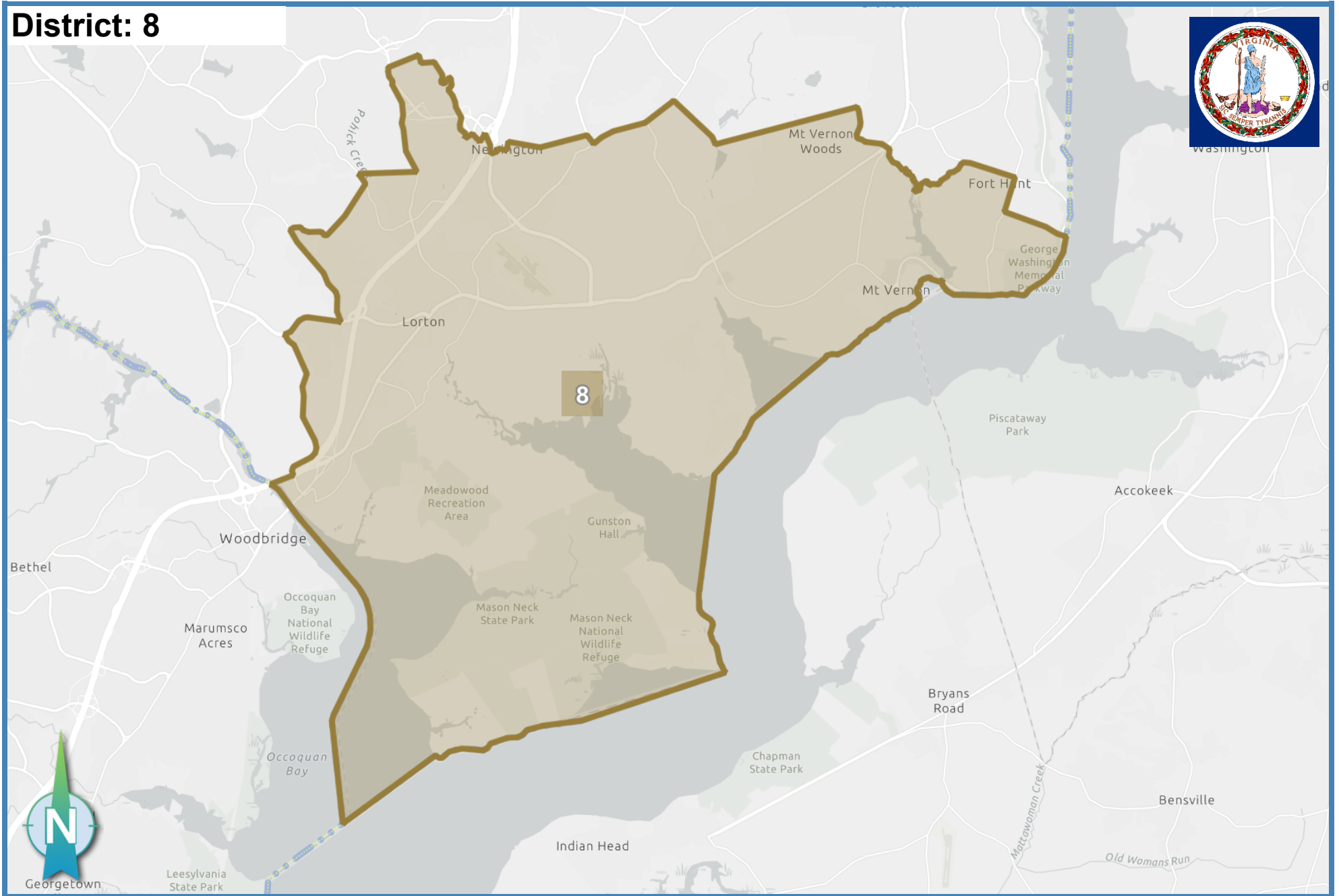
Ideal Population: 86,314

Deviation: -0.50 %

Total Population: **85,882**

Based on: 2020 Census Geography, 2020 PL94-171

# District: 8



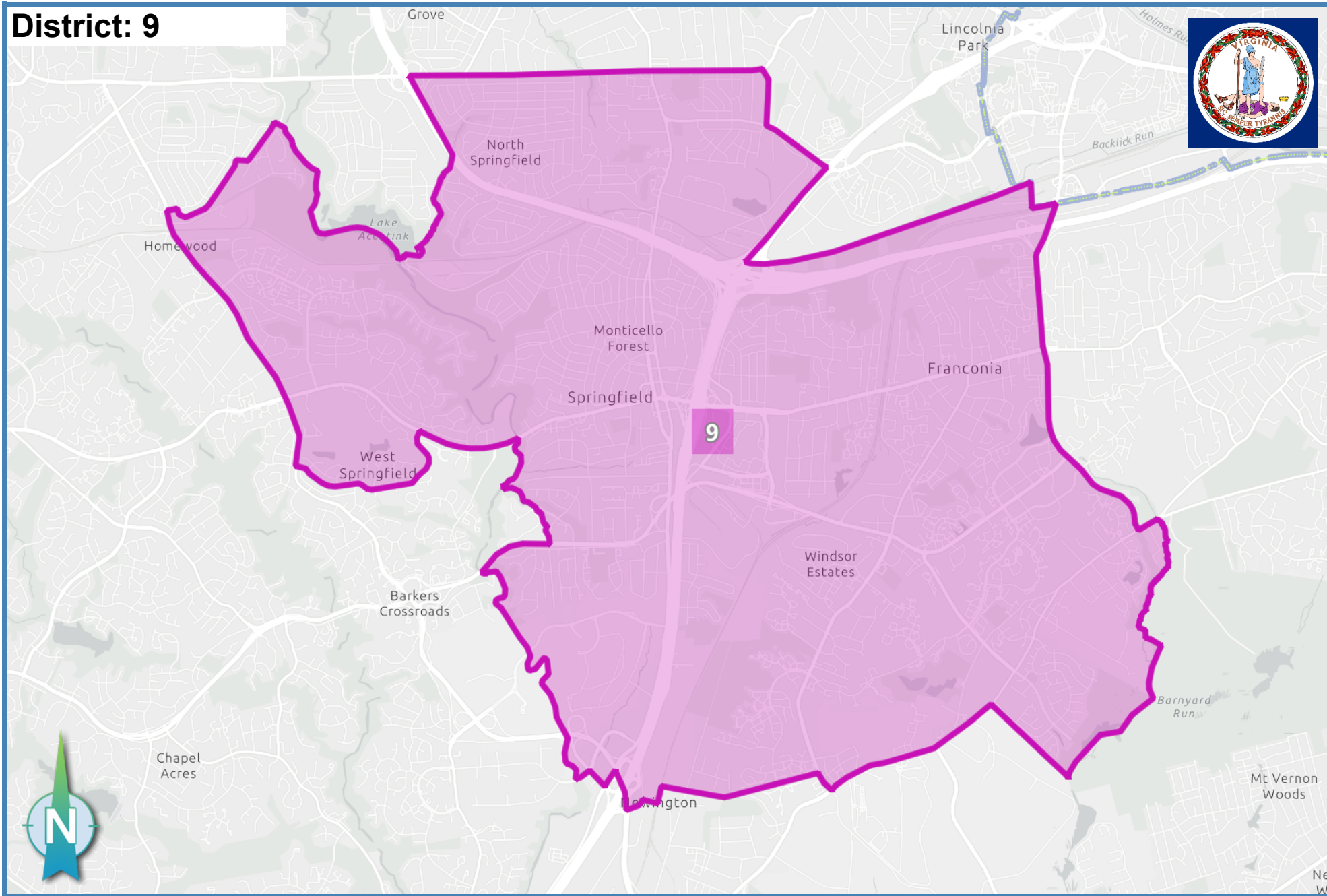
Ideal Population: 86,314

Deviation: -1.45 %

Total Population: **85,066**

Based on: 2020 Census Geography, 2020 PL94-171

# District: 9



Ideal Population: 86,314

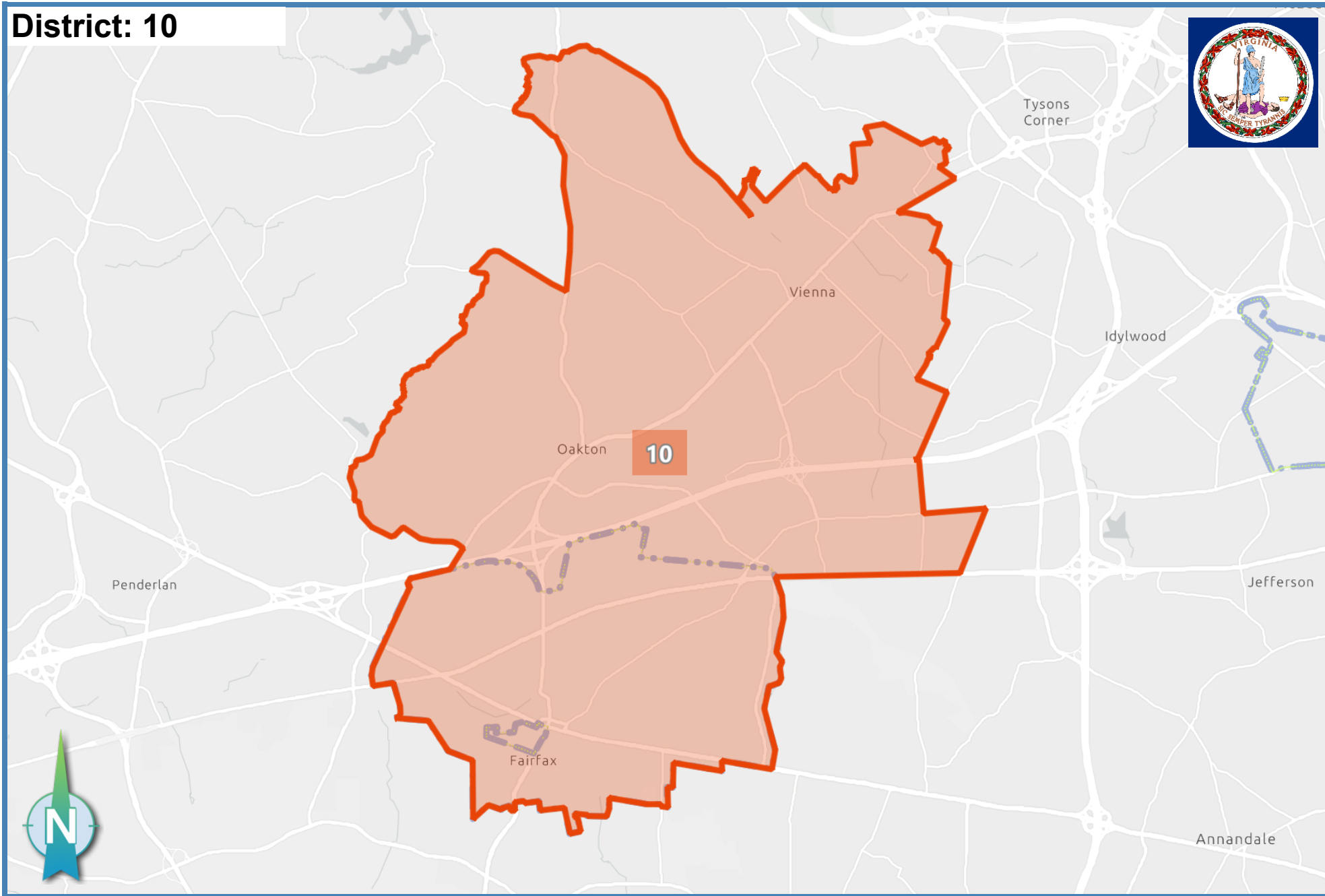
Deviation: -0.94 %

Total Population: **85,506**

Based on: 2020 Census Geography, 2020 PL94-171



# District: 10



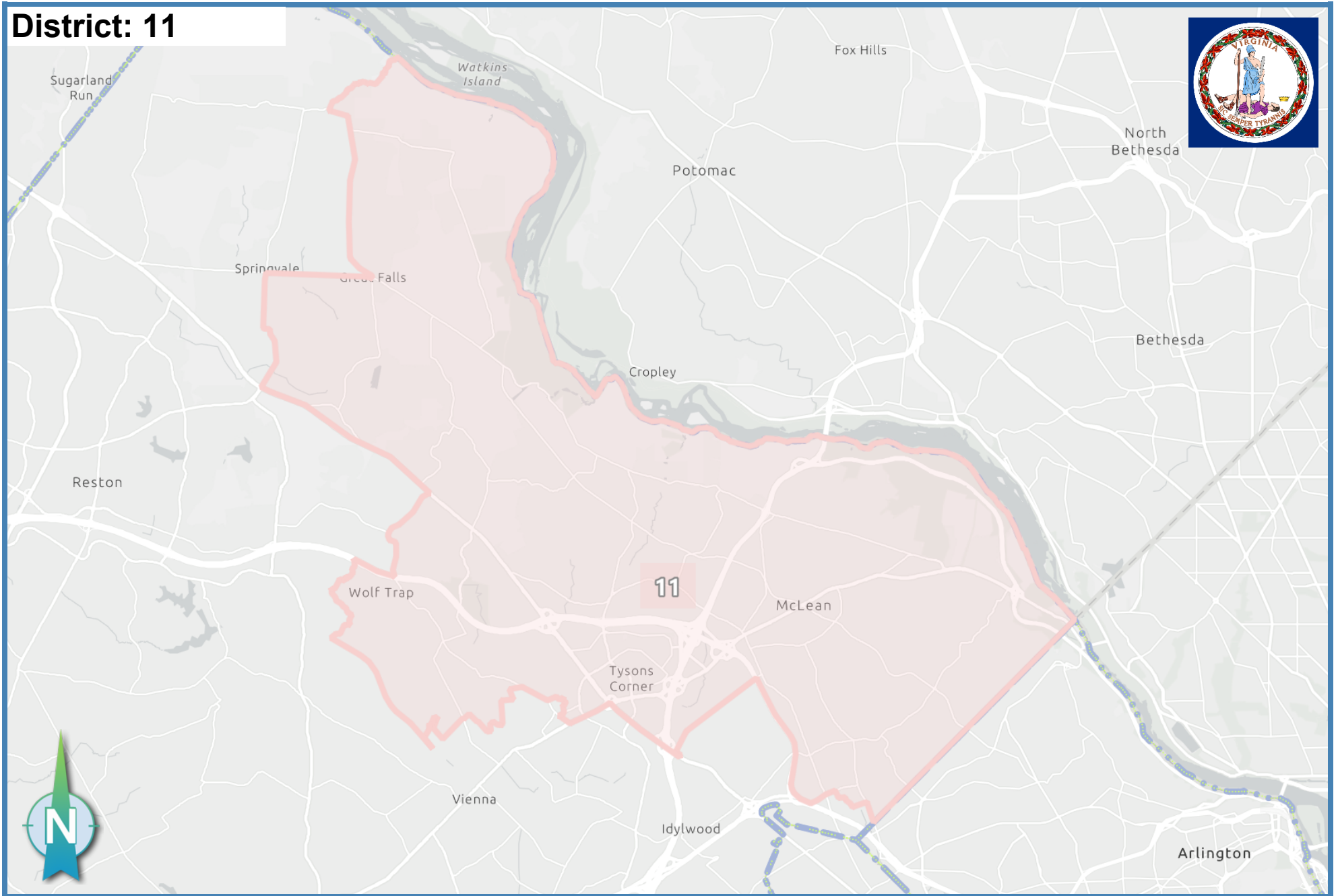
Ideal Population: 86,314

Deviation: 1.15 %

Total Population: 87,303

Based on: 2020 Census Geography, 2020 PL94-171

# District: 11



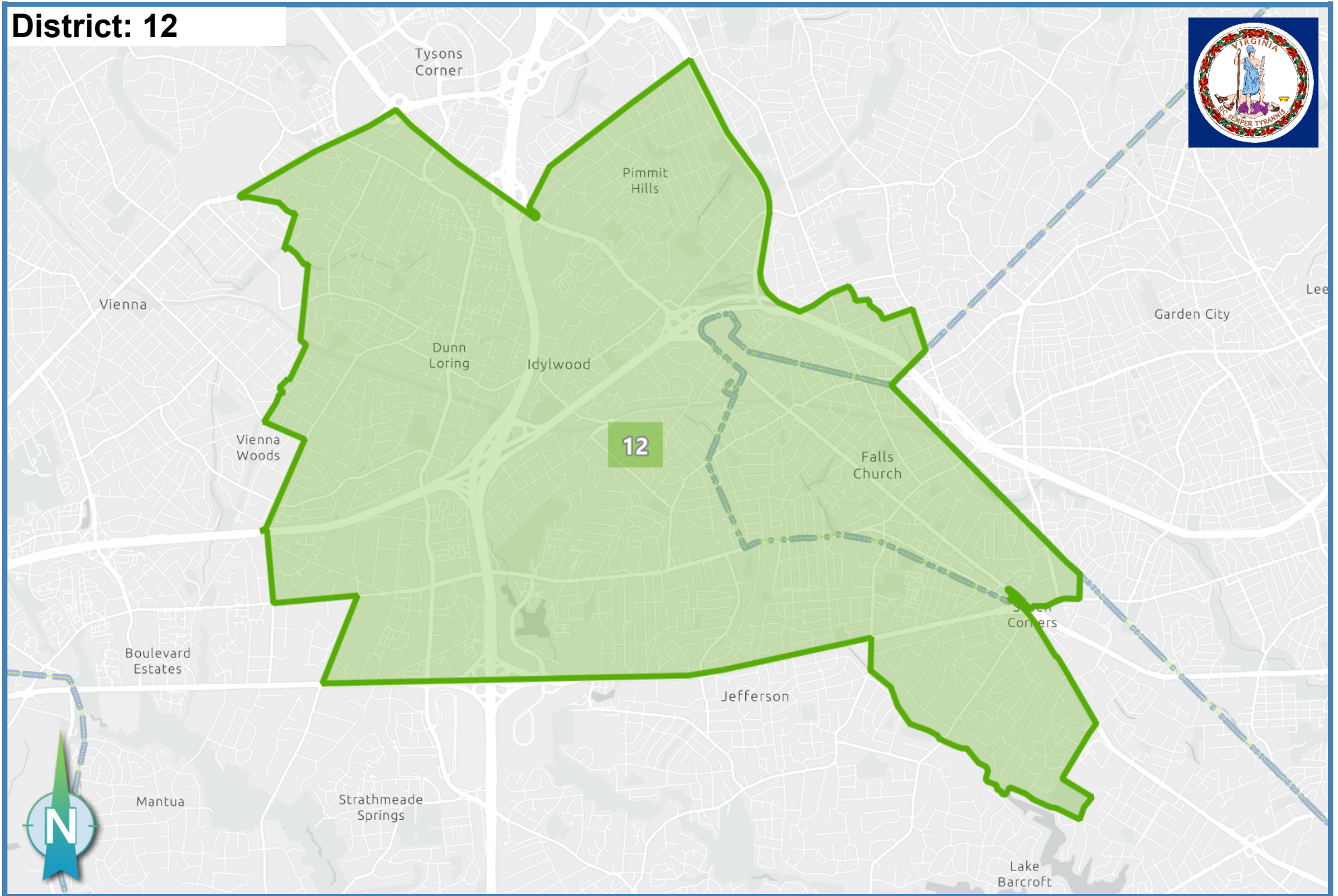
Ideal Population: 86,314

Deviation: 0.80 %

Total Population: **87,003**

Based on: 2020 Census Geography, 2020 PL94-171

# District: 12



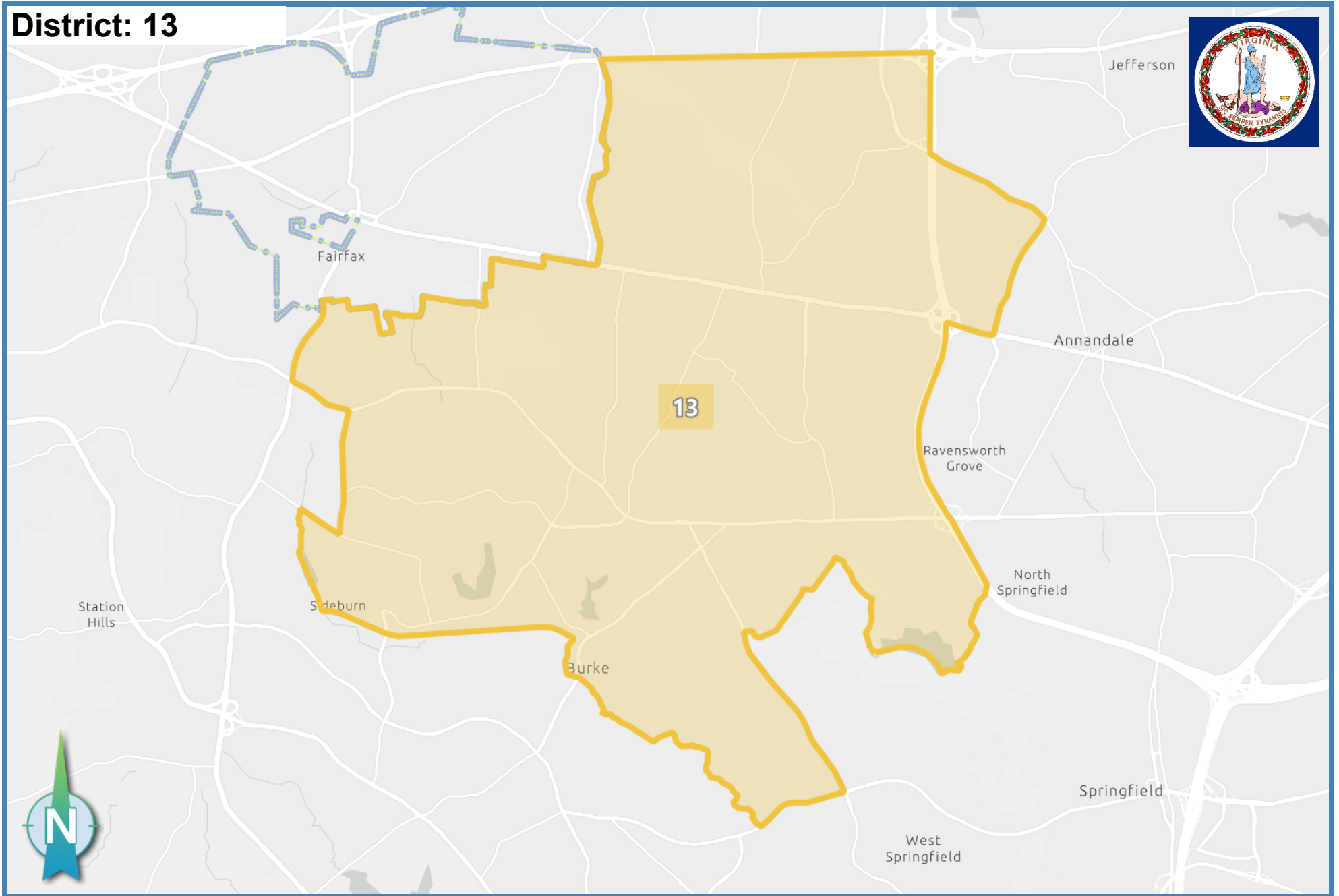
Ideal Population: 86,314

Deviation: 0.77 %

Total Population: 86,979

Based on: 2020 Census Geography, 2020 PL94-171

# District: 13



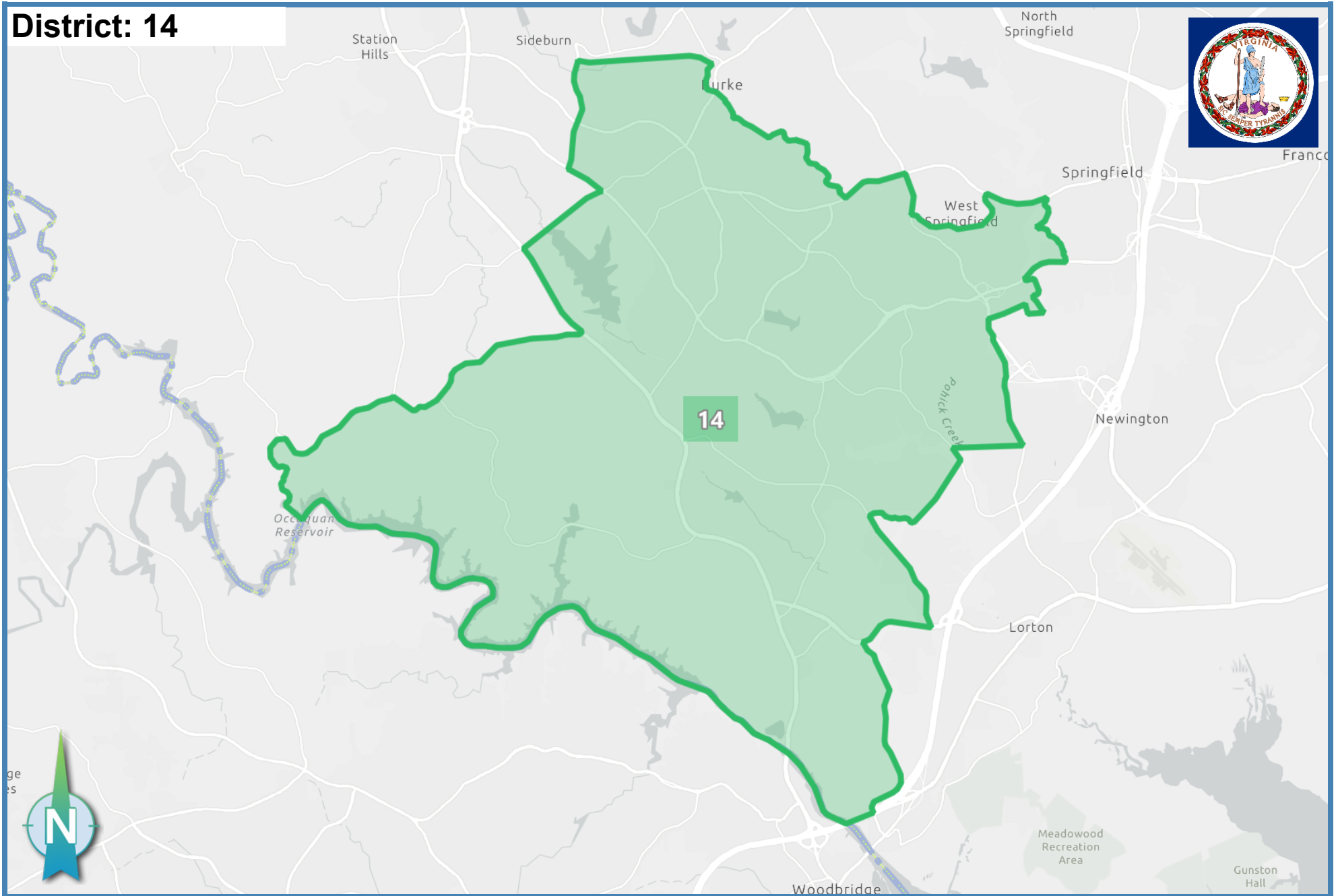
Ideal Population: 86,314

Deviation: 1.00 %

Total Population: **87,175**

Based on: 2020 Census Geography, 2020 PL94-171

# District: 14



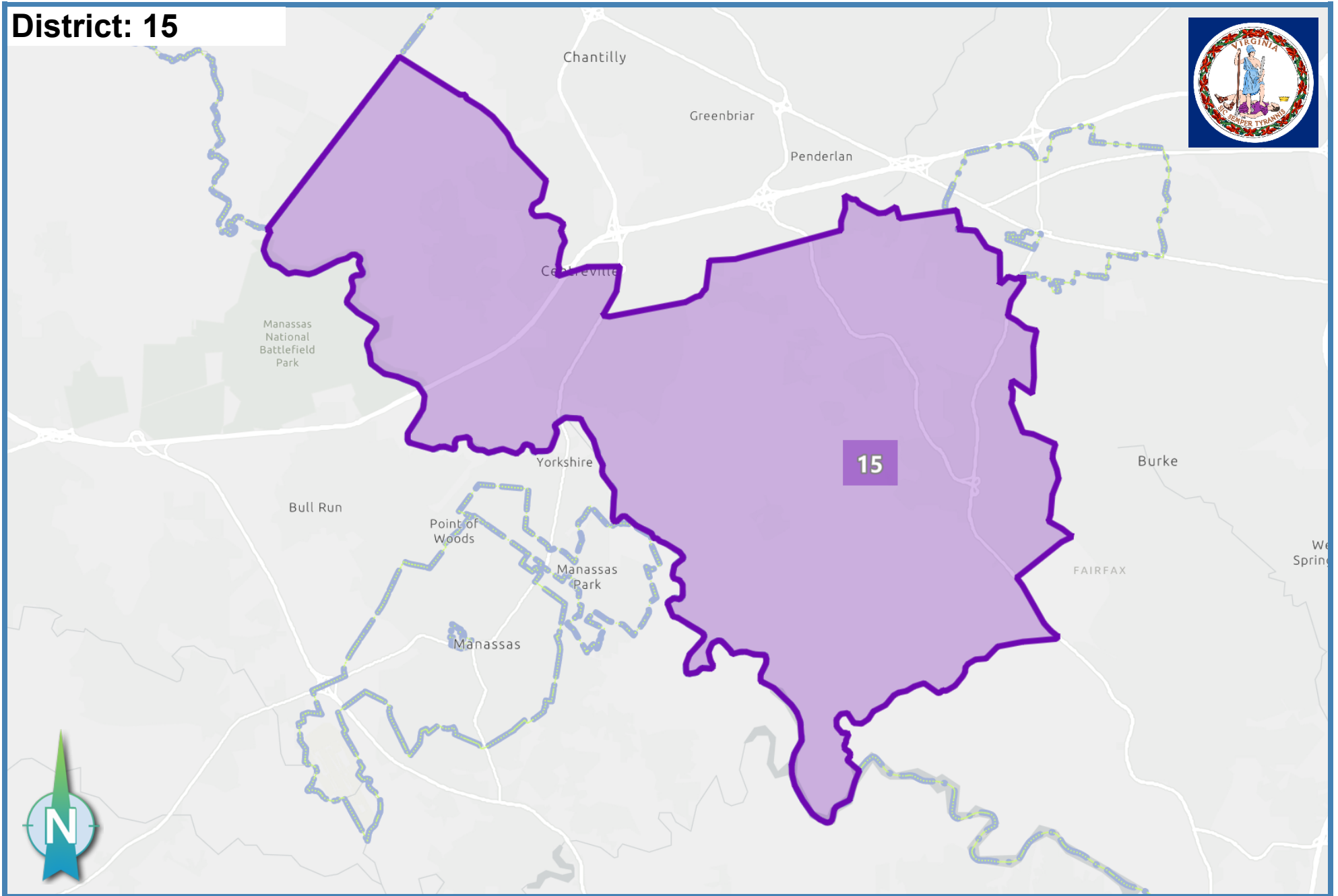
Ideal Population: 86,314

Deviation: -0.04 %

Total Population: **86,282**

Based on: 2020 Census Geography, 2020 PL94-171

# District: 15



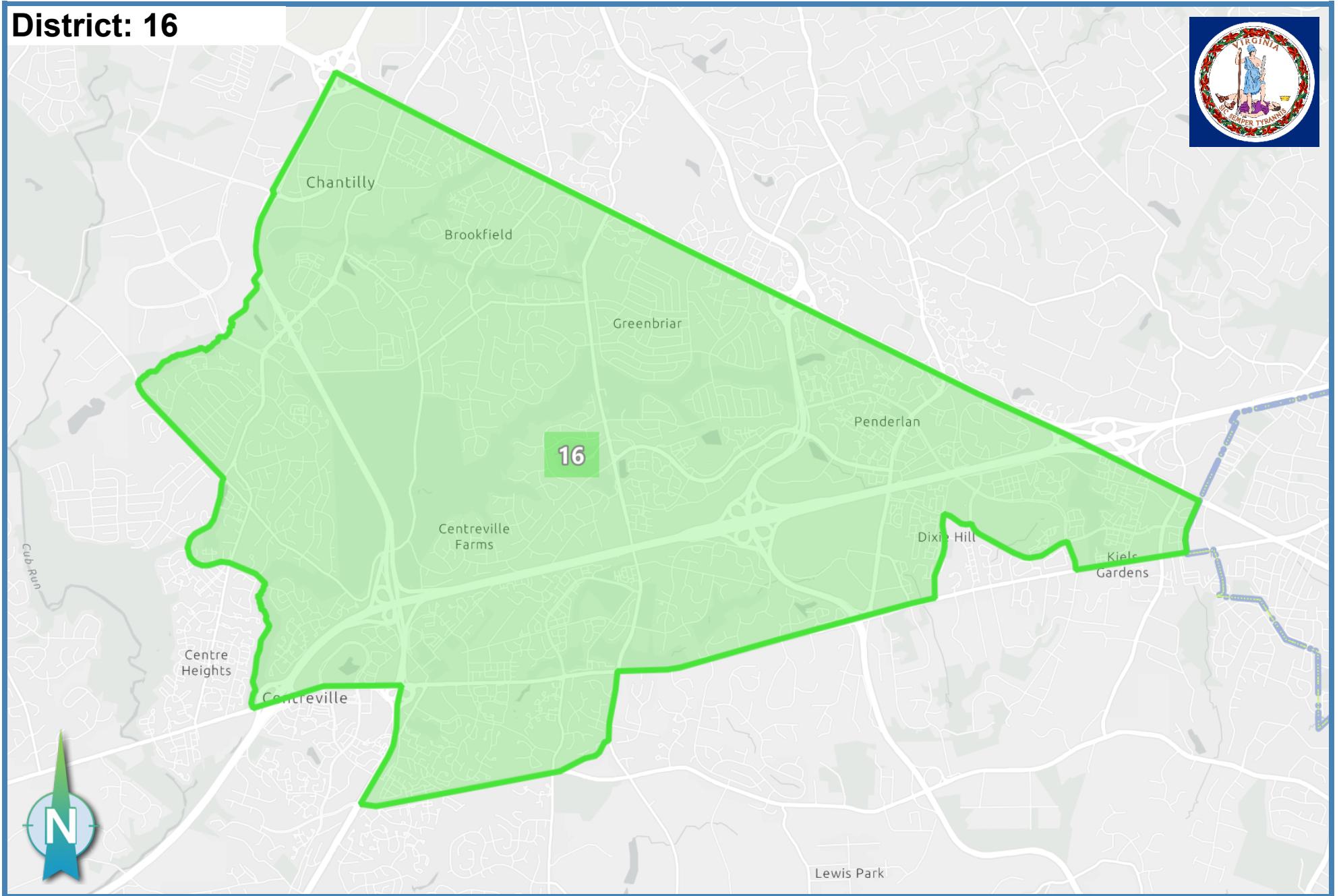
Ideal Population: 86,314

Deviation: 0.77 %

Total Population: **86,982**

Based on: 2020 Census Geography, 2020 PL94-171

# District: 16



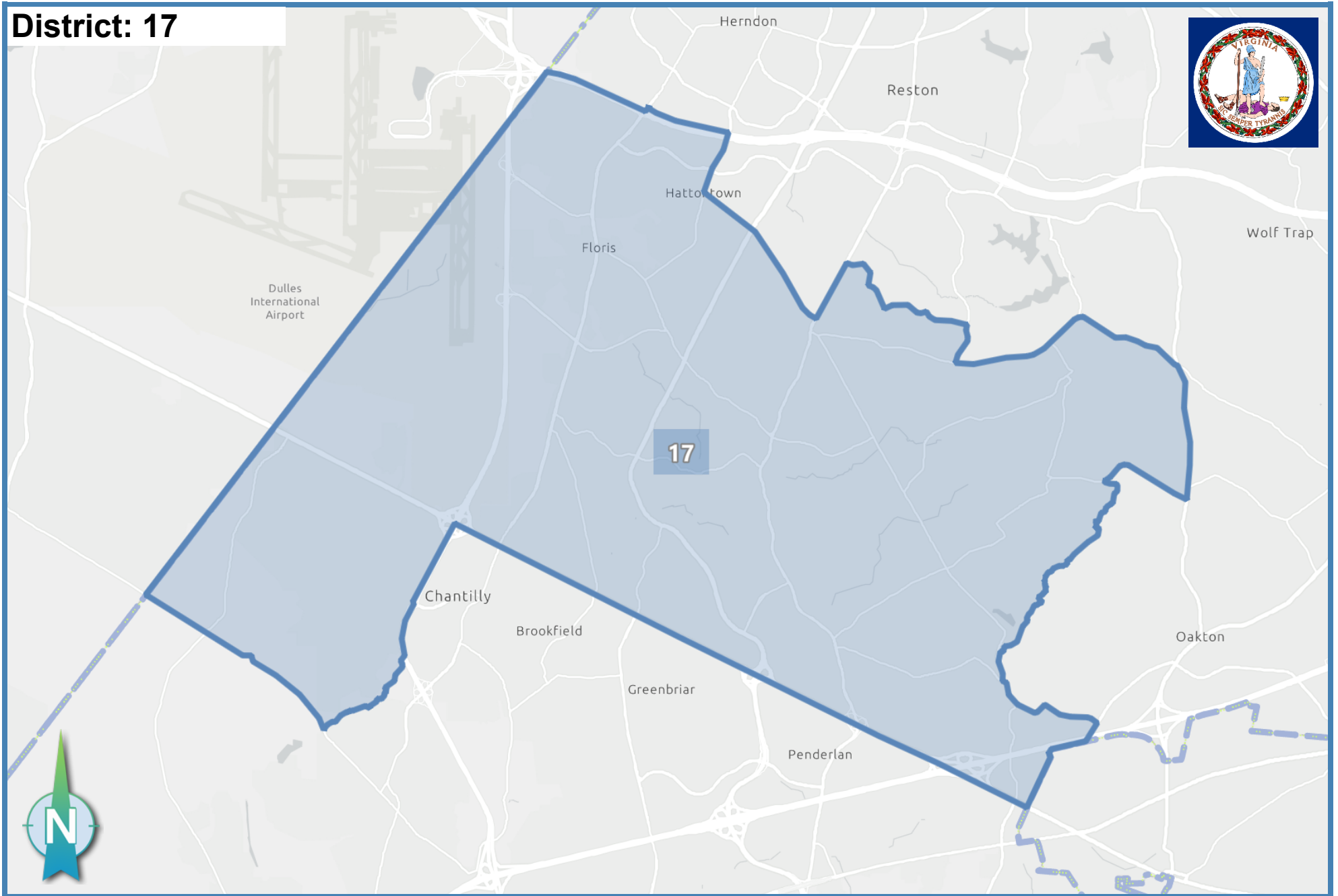
Ideal Population: 86,314

Deviation: 0.92 %

Total Population: **87,109**

Based on: 2020 Census Geography, 2020 PL94-171

# District: 17



Ideal Population: 86,314

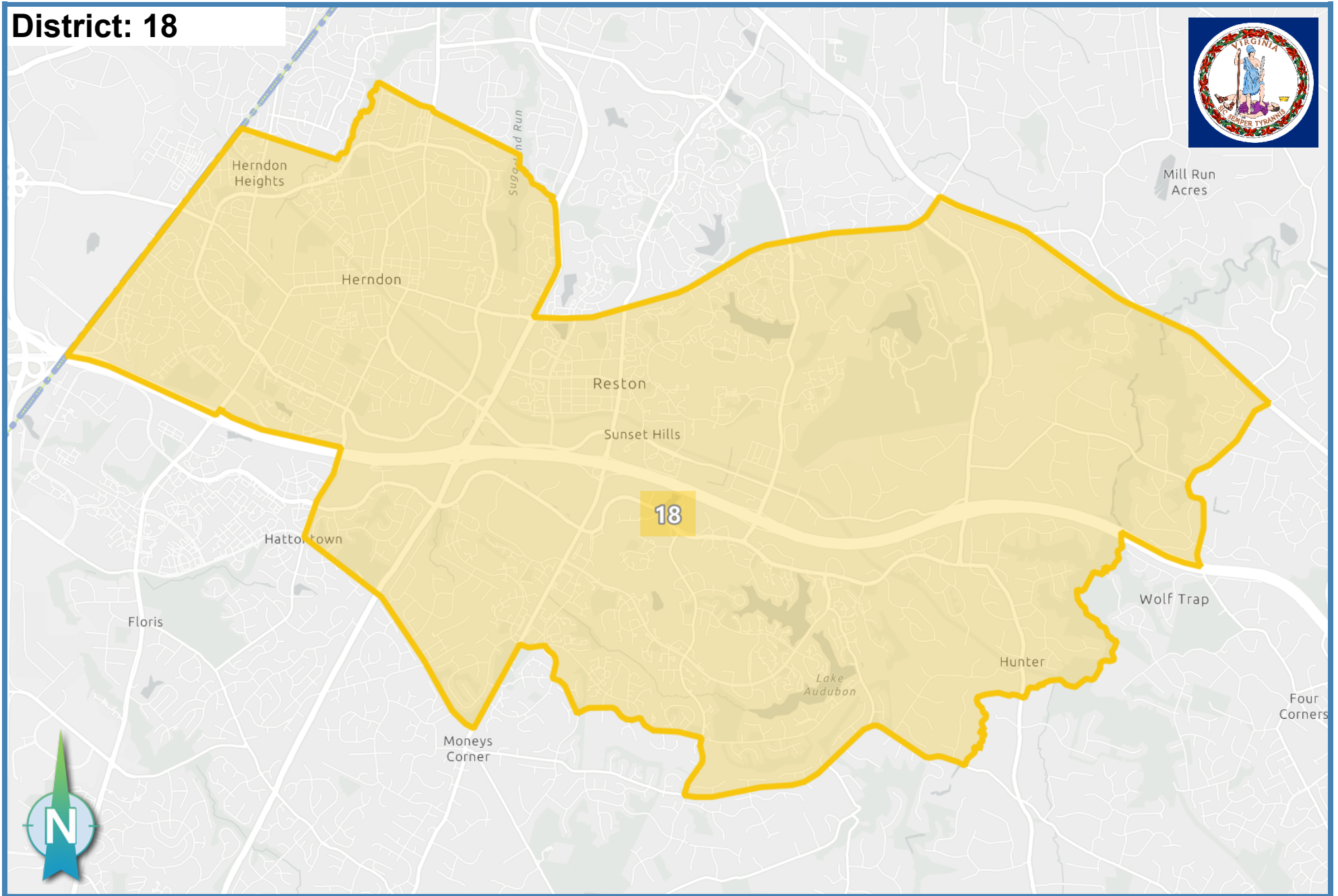
Deviation: 1.93 %

Total Population: **87,977**

Based on: 2020 Census Geography, 2020 PL94-171



# District: 18



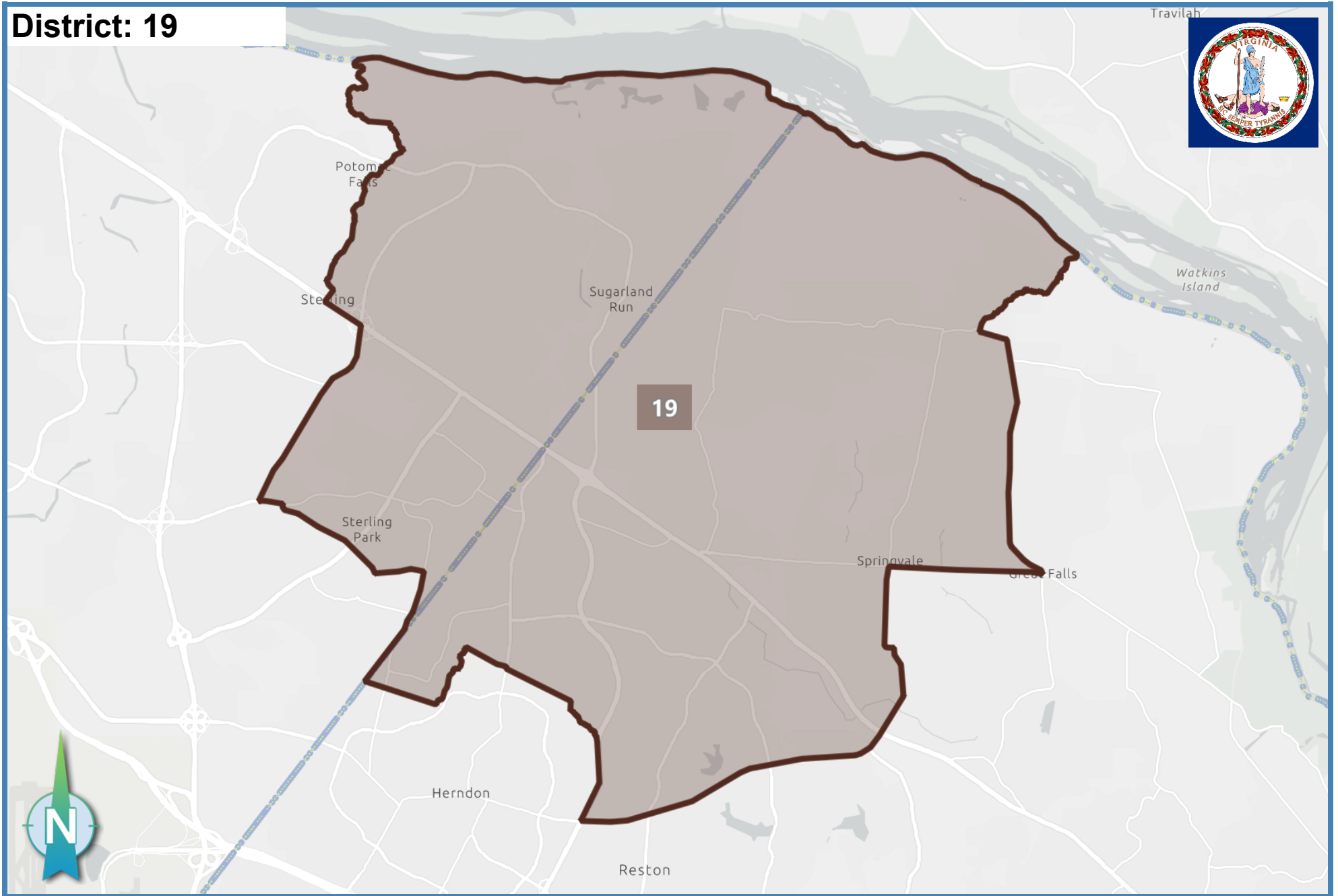
Ideal Population: 86,314

Deviation: -1.20 %

Total Population: **85,281**

Based on: 2020 Census Geography, 2020 PL94-171

# District: 19



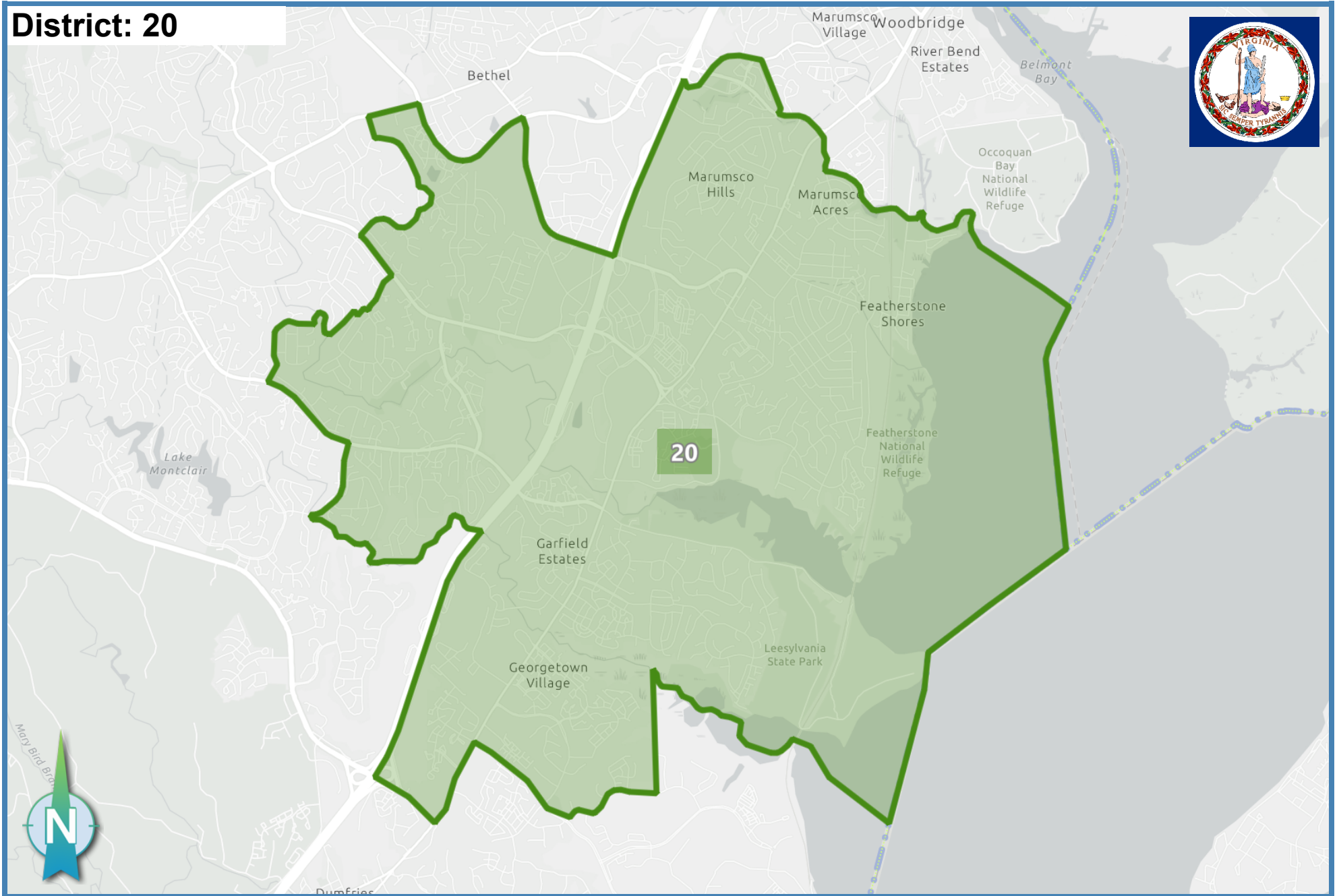
Ideal Population: 86,314

Deviation: -1.32 %

Total Population: **85,174**

Based on: 2020 Census Geography, 2020 PL94-171

# District: 20



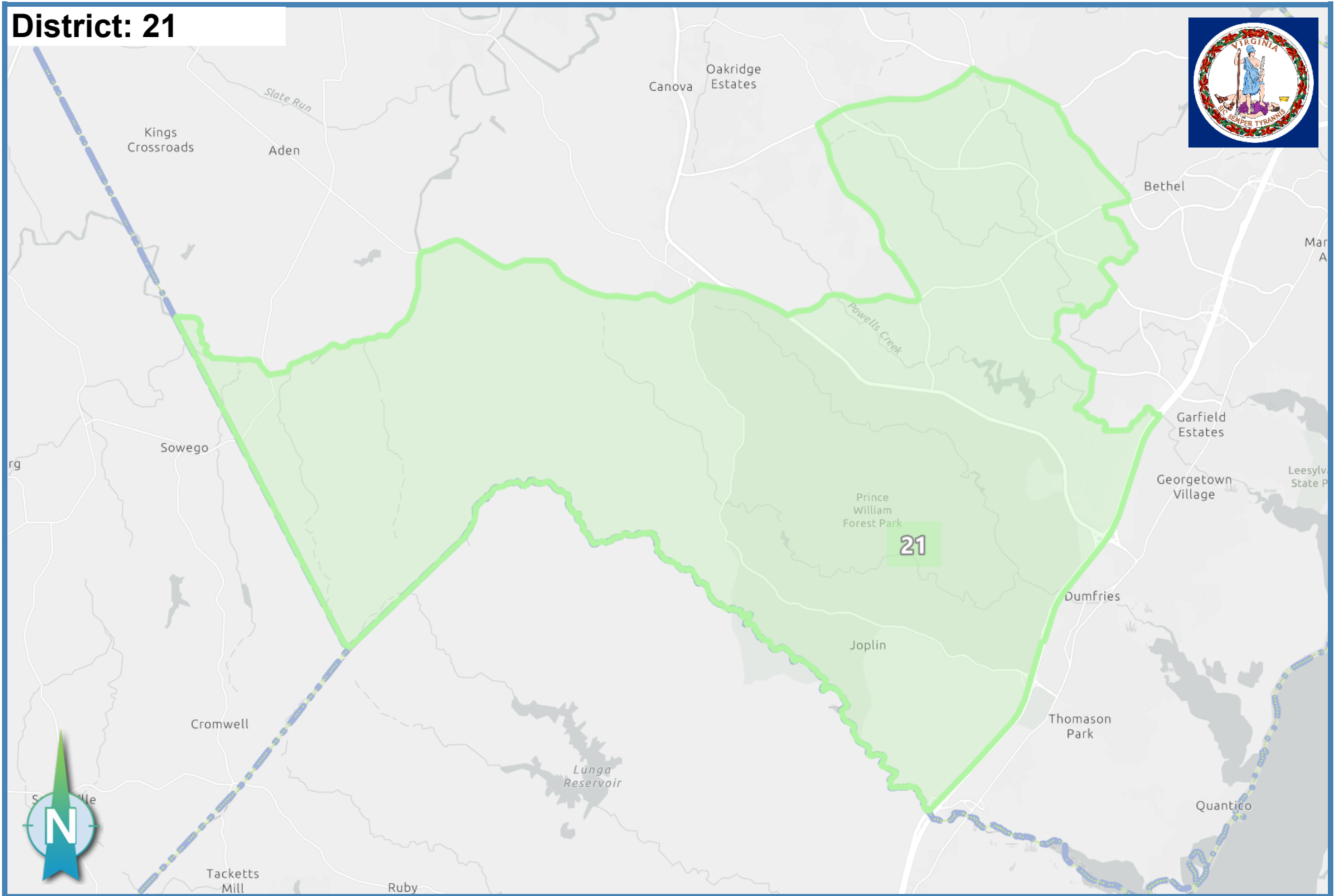
Ideal Population: 86,314

Deviation: -1.35 %

Total Population: 85,146

Based on: 2020 Census Geography, 2020 PL94-171

# District: 21



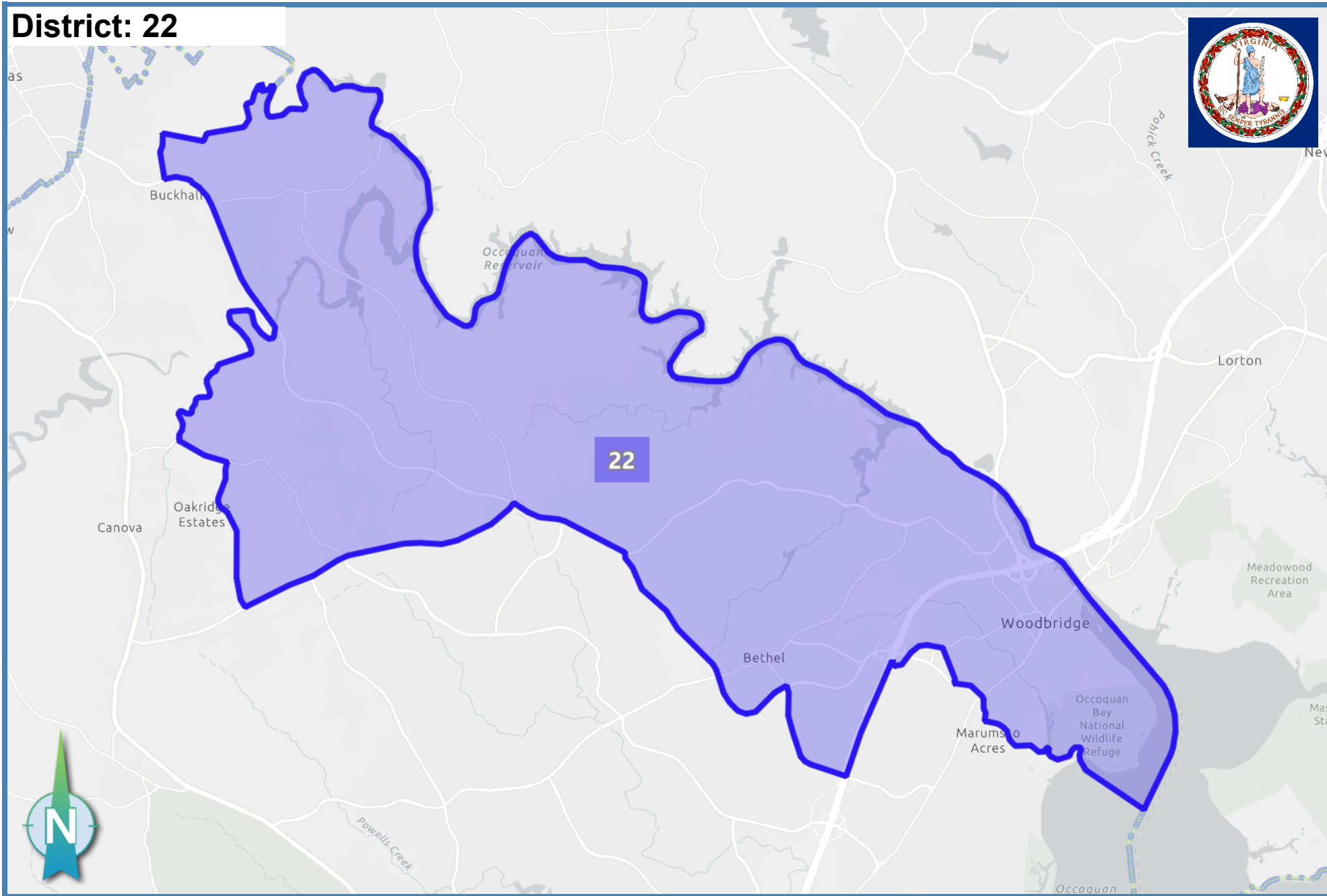

Ideal Population: 86,314

Deviation: 0.78 %

Total Population: 86,984

Based on: 2020 Census Geography, 2020 PL94-171

# District: 22



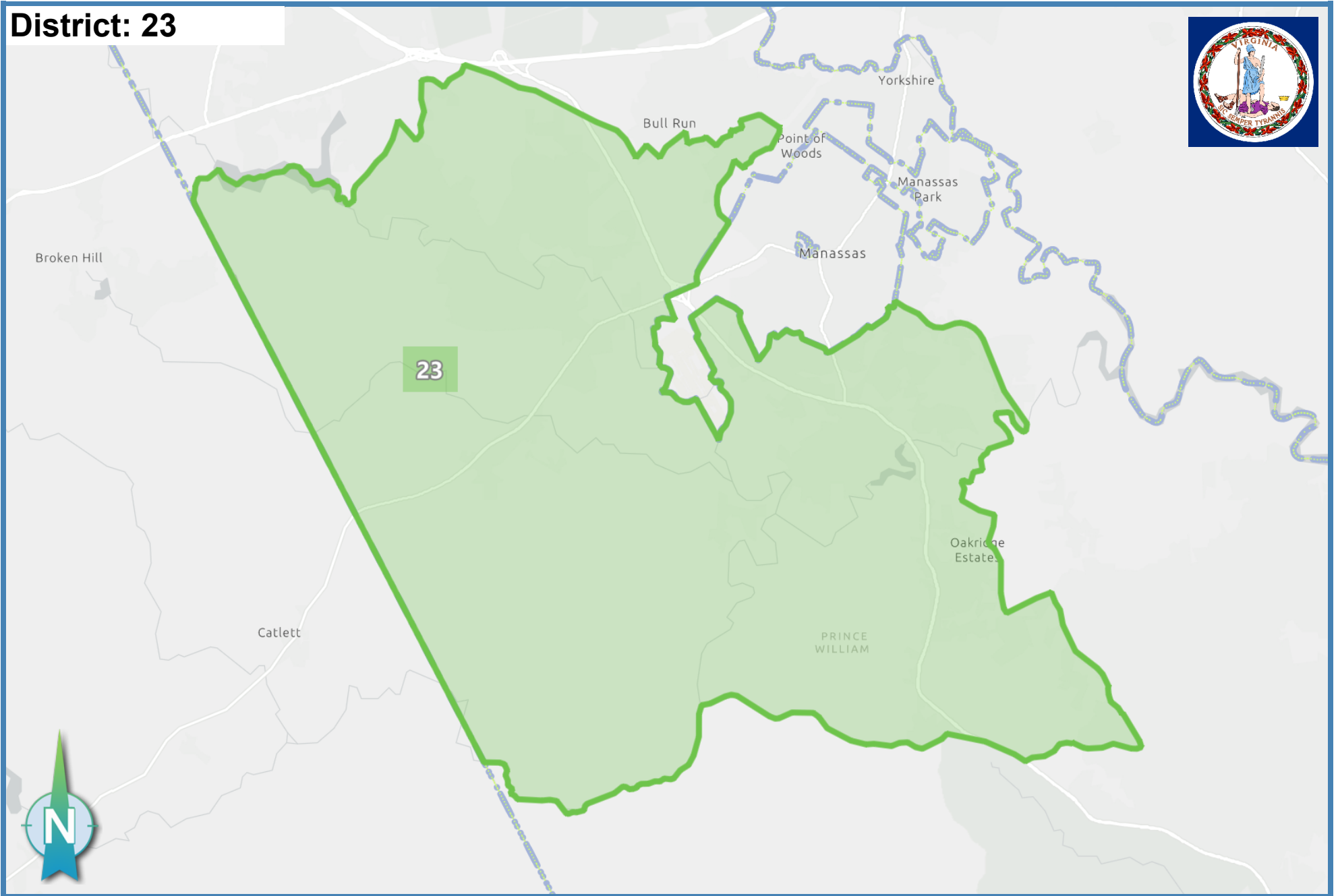
Ideal Population: 86,314

Deviation: -1.91 %

Total Population: **84,662**

Based on: 2020 Census Geography, 2020 PL94-171

# District: 23



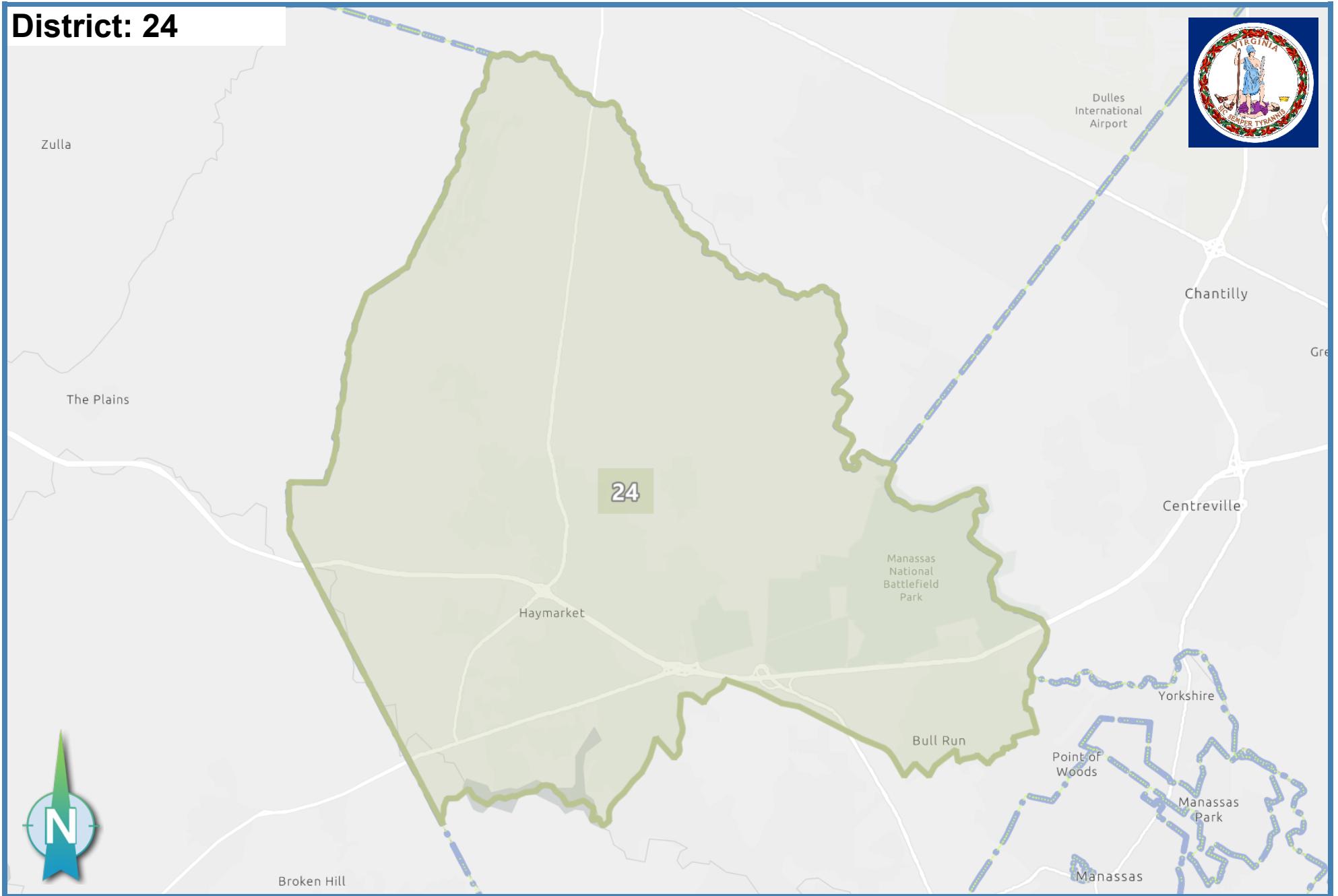
Ideal Population: 86,314

Deviation: -1.68 %

Total Population: **84,860**

Based on: 2020 Census Geography, 2020 PL94-171

# District: 24



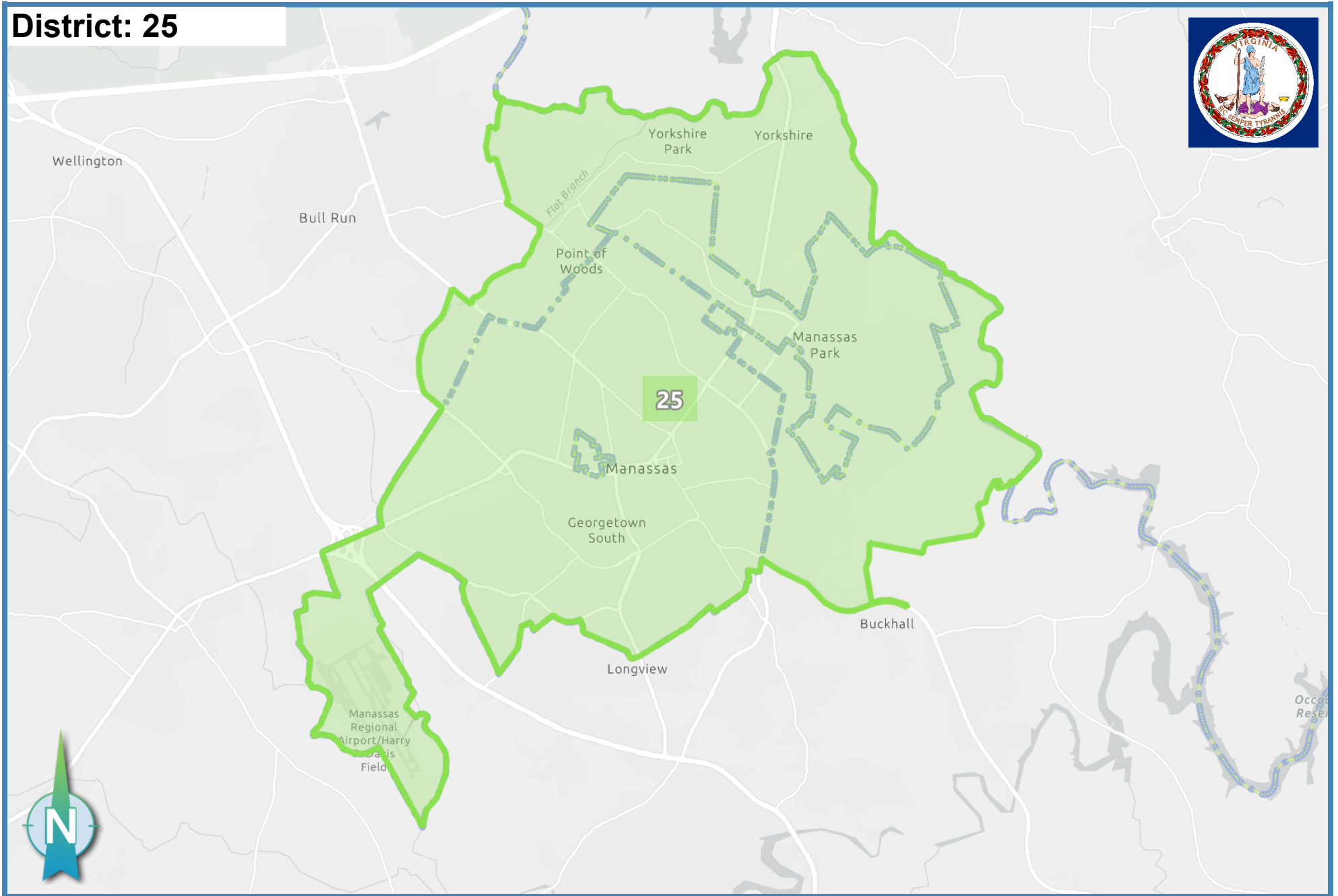
Ideal Population: 86,314

Deviation: -1.77 %

Total Population: **84,789**

Based on: 2020 Census Geography, 2020 PL94-171

# District: 25



Ideal Population: 86,314

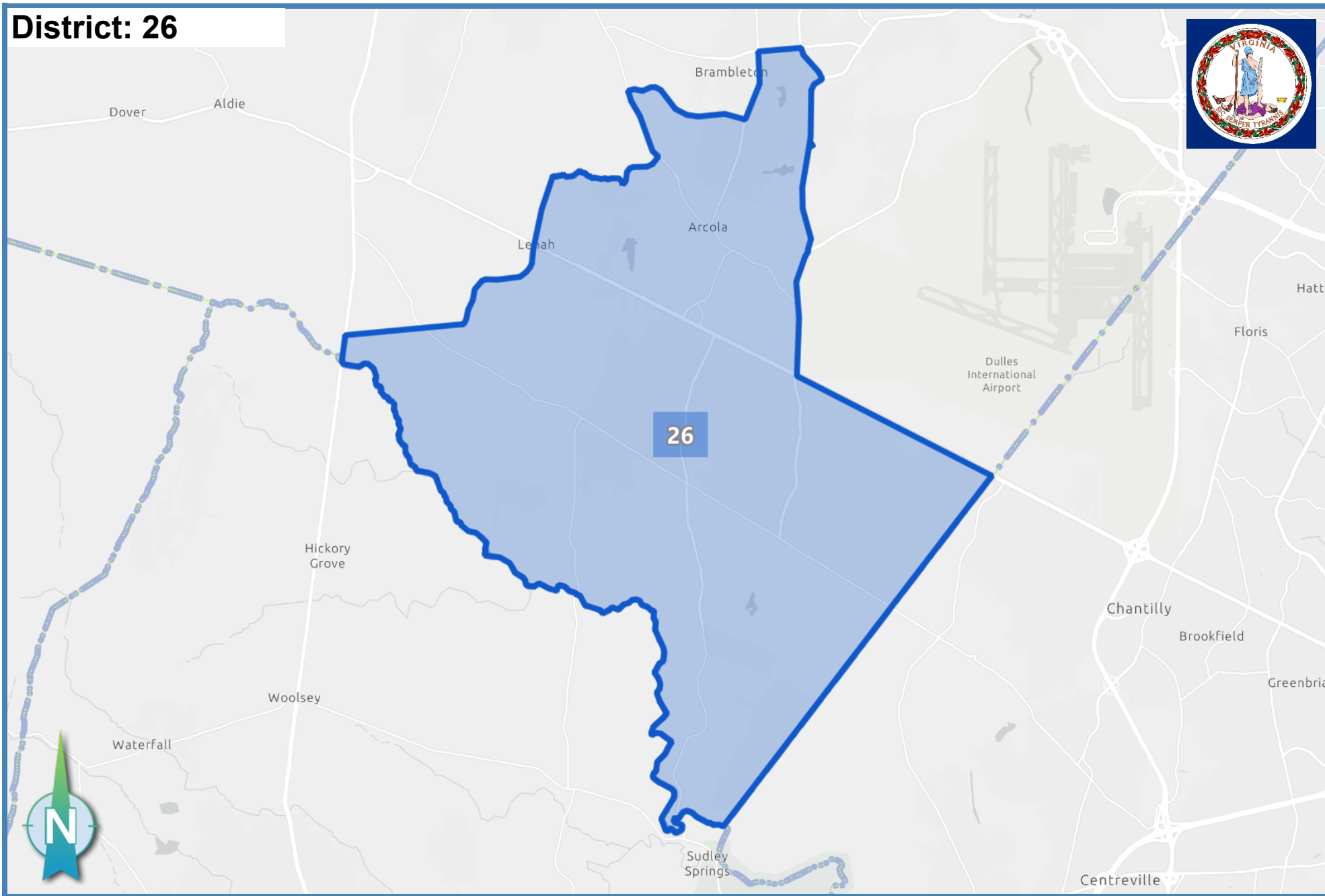
Deviation: 0.82 %

Total Population: **87,023**

Based on: 2020 Census Geography, 2020 PL94-171



# District: 26



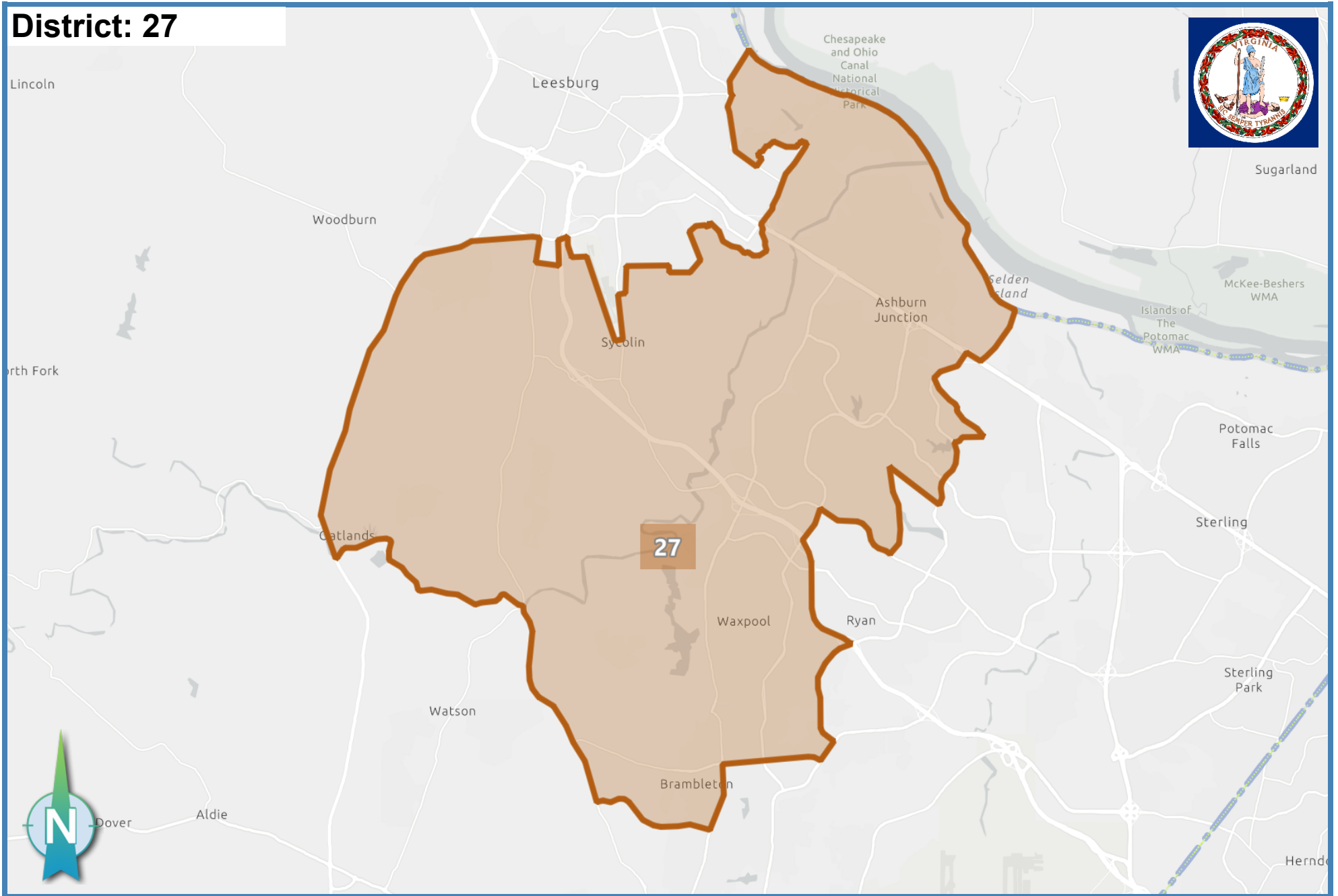
Ideal Population: 86,314

Deviation: -0.62 %

Total Population: **85,775**

Based on: 2020 Census Geography, 2020 PL94-171

# District: 27



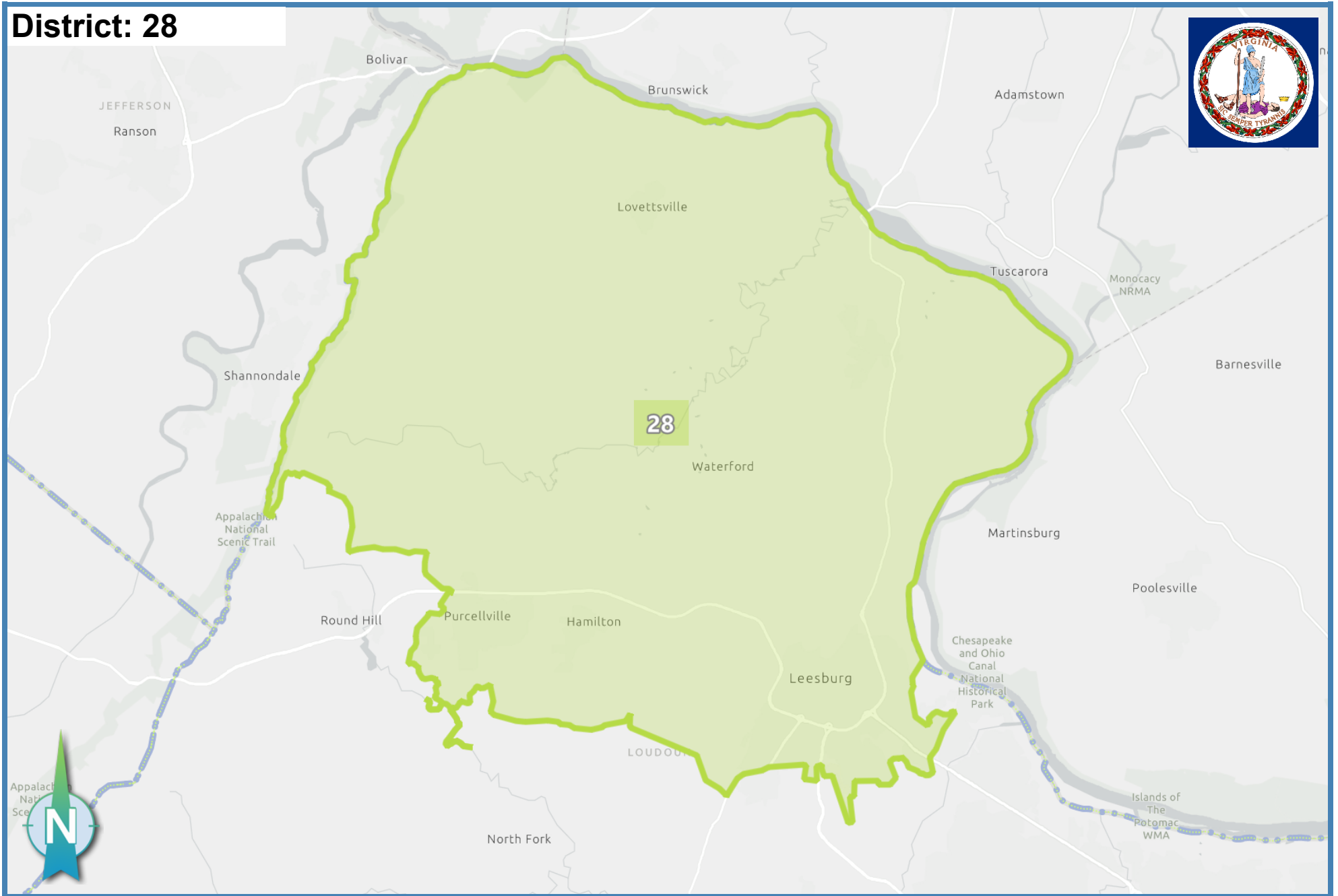
Ideal Population: 86,314

Deviation: 0.16 %

Total Population: **86,452**

Based on: 2020 Census Geography, 2020 PL94-171

# District: 28



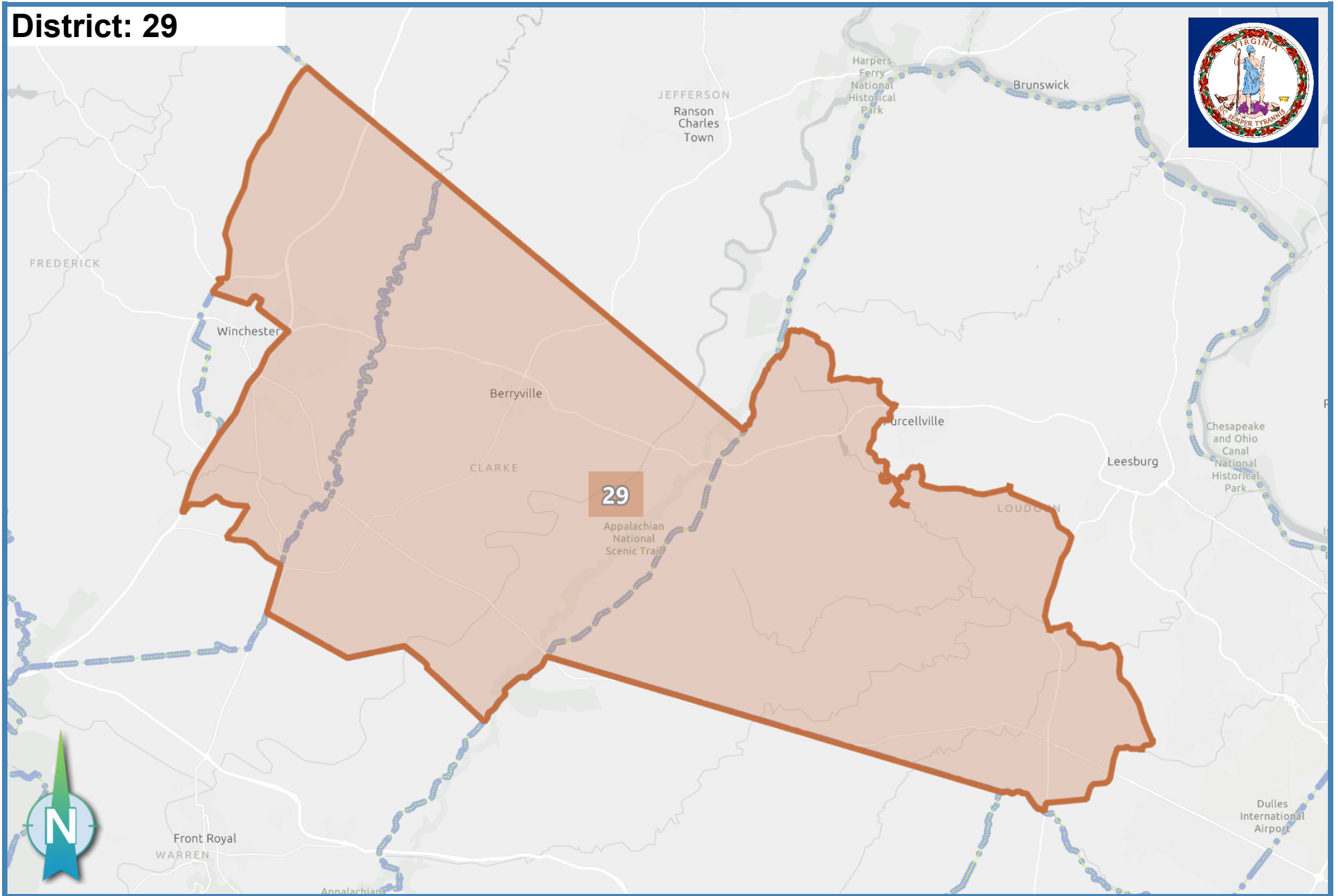
Ideal Population: 86,314

Deviation: 1.90 %

Total Population: 87,951

Based on: 2020 Census Geography, 2020 PL94-171

# District: 29



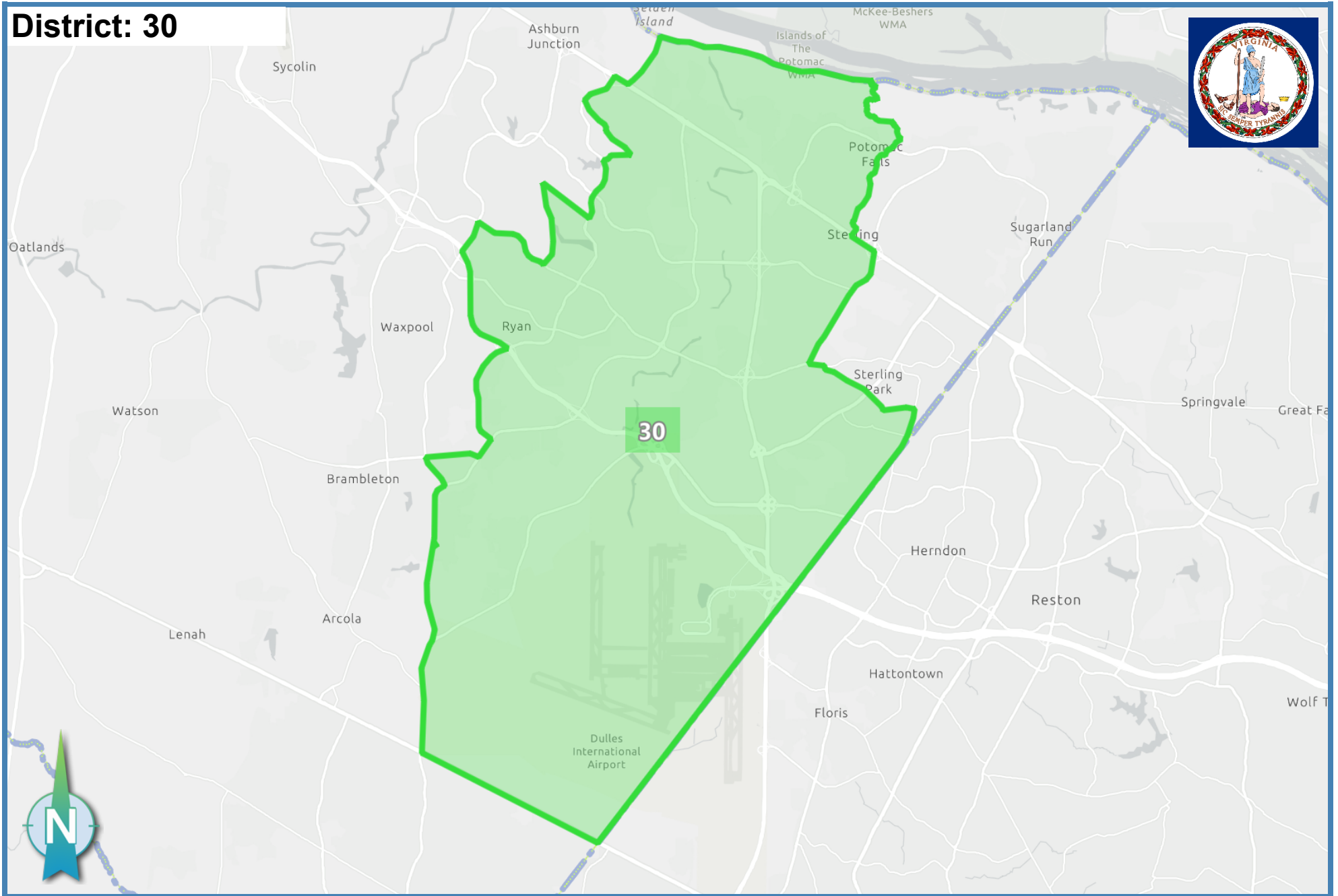
Ideal Population: 86,314

Deviation: -1.07 %

Total Population: **85,392**

Based on: 2020 Census Geography, 2020 PL94-171

# District: 30



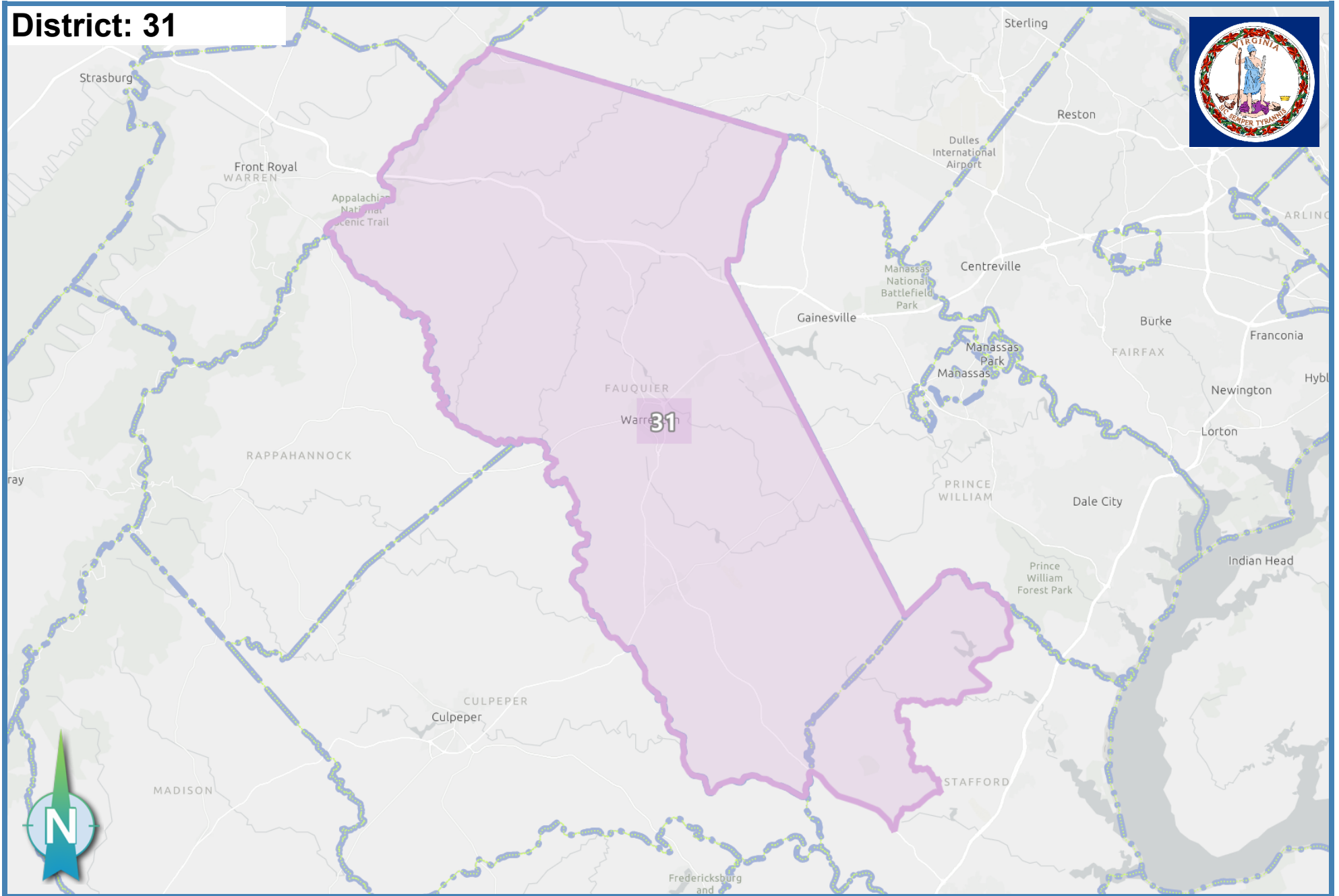
Ideal Population: 86,314

Deviation: -1.82 %

Total Population: **84,742**

Based on: 2020 Census Geography, 2020 PL94-171

# District: 31



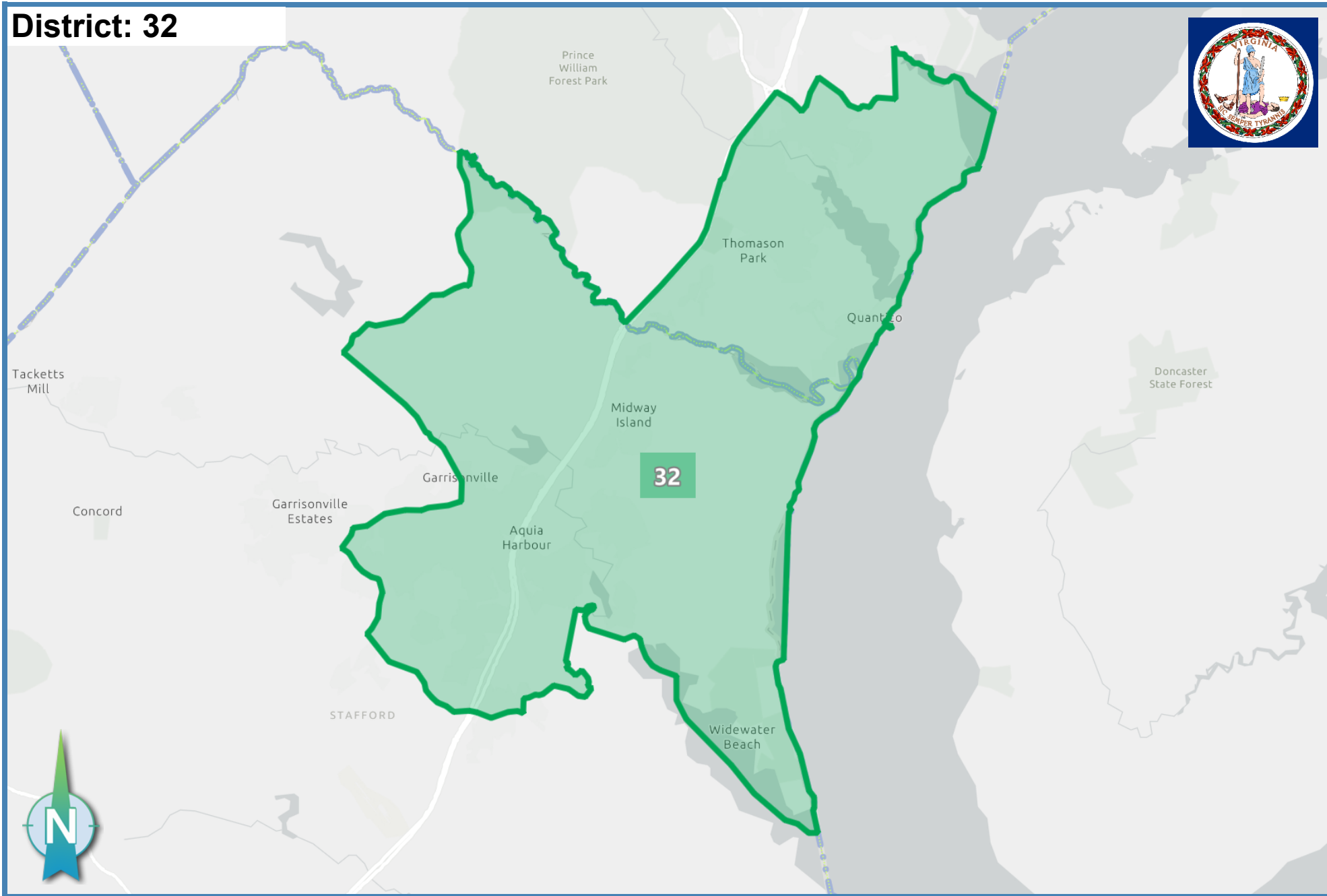
Ideal Population: 86,314

Deviation: -0.63 %

Total Population: **85,774**

Based on: 2020 Census Geography, 2020 PL94-171

# District: 32



Ideal Population: 86,314

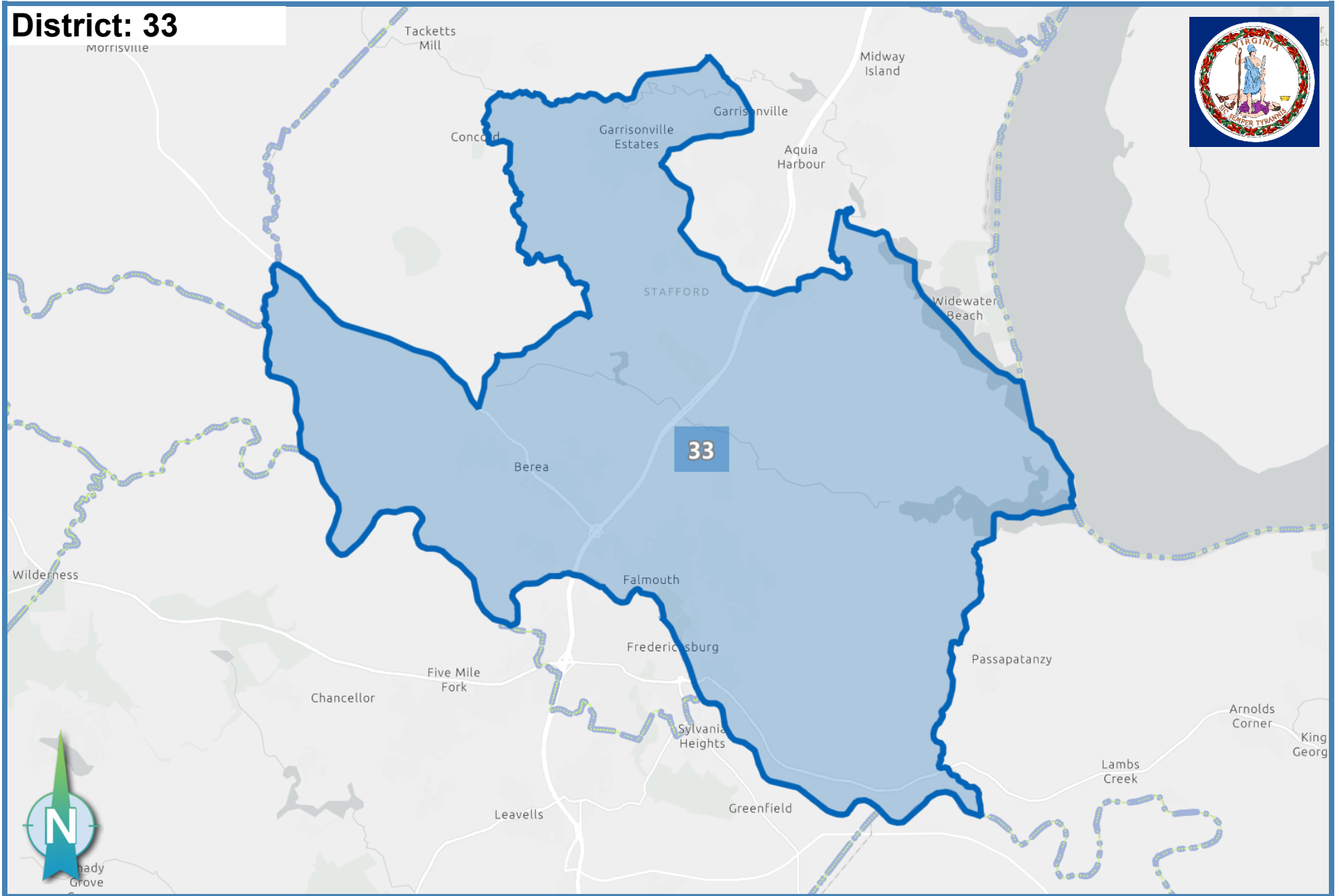
Deviation: 1.28 %

Total Population: **87,420**

Based on: 2020 Census Geography, 2020 PL94-171

# District: 33

Morrisville



Ideal Population: 86,314

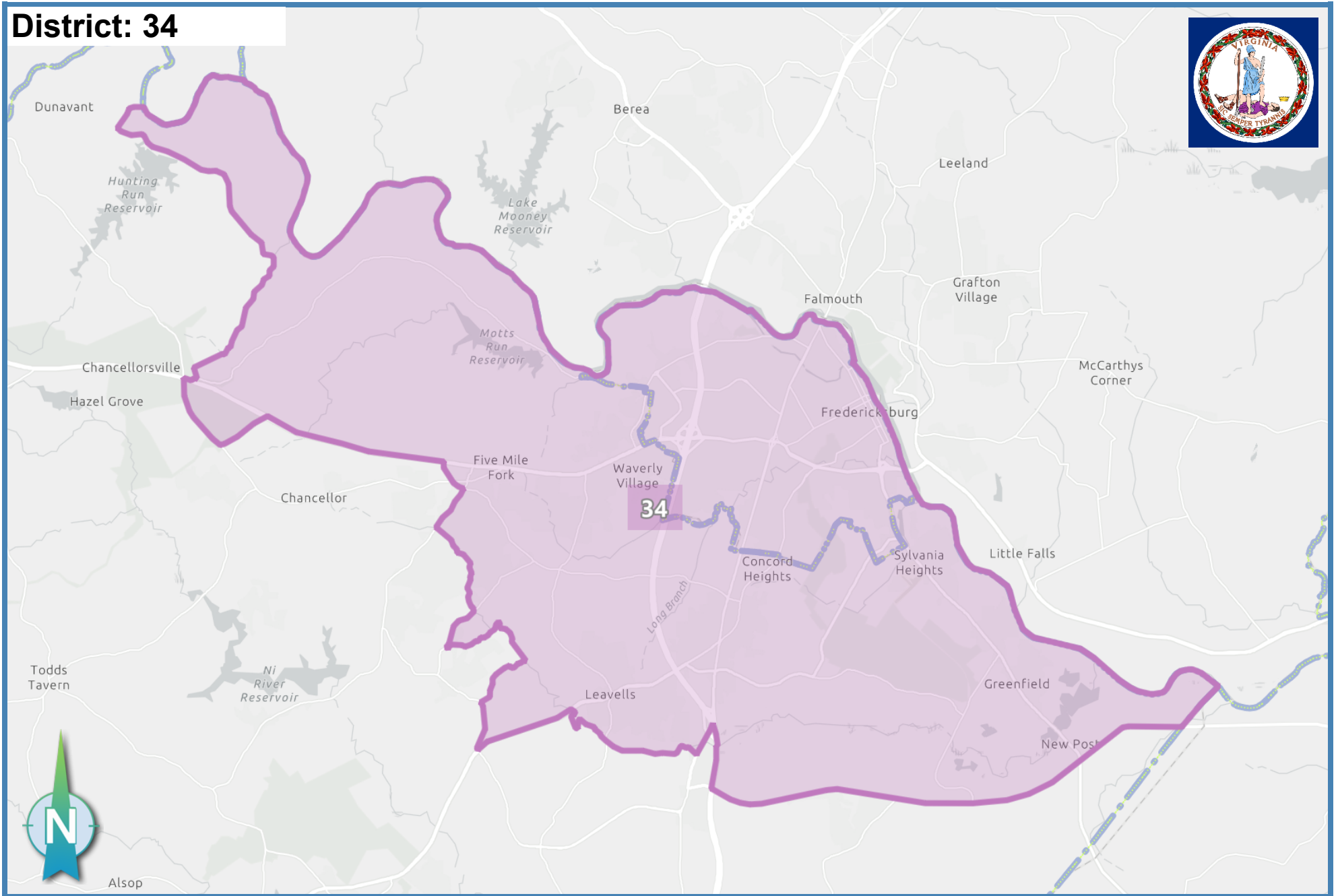
Deviation: -0.56 %

Total Population: 85,827

Based on: 2020 Census Geography, 2020 PL94-171



# District: 34



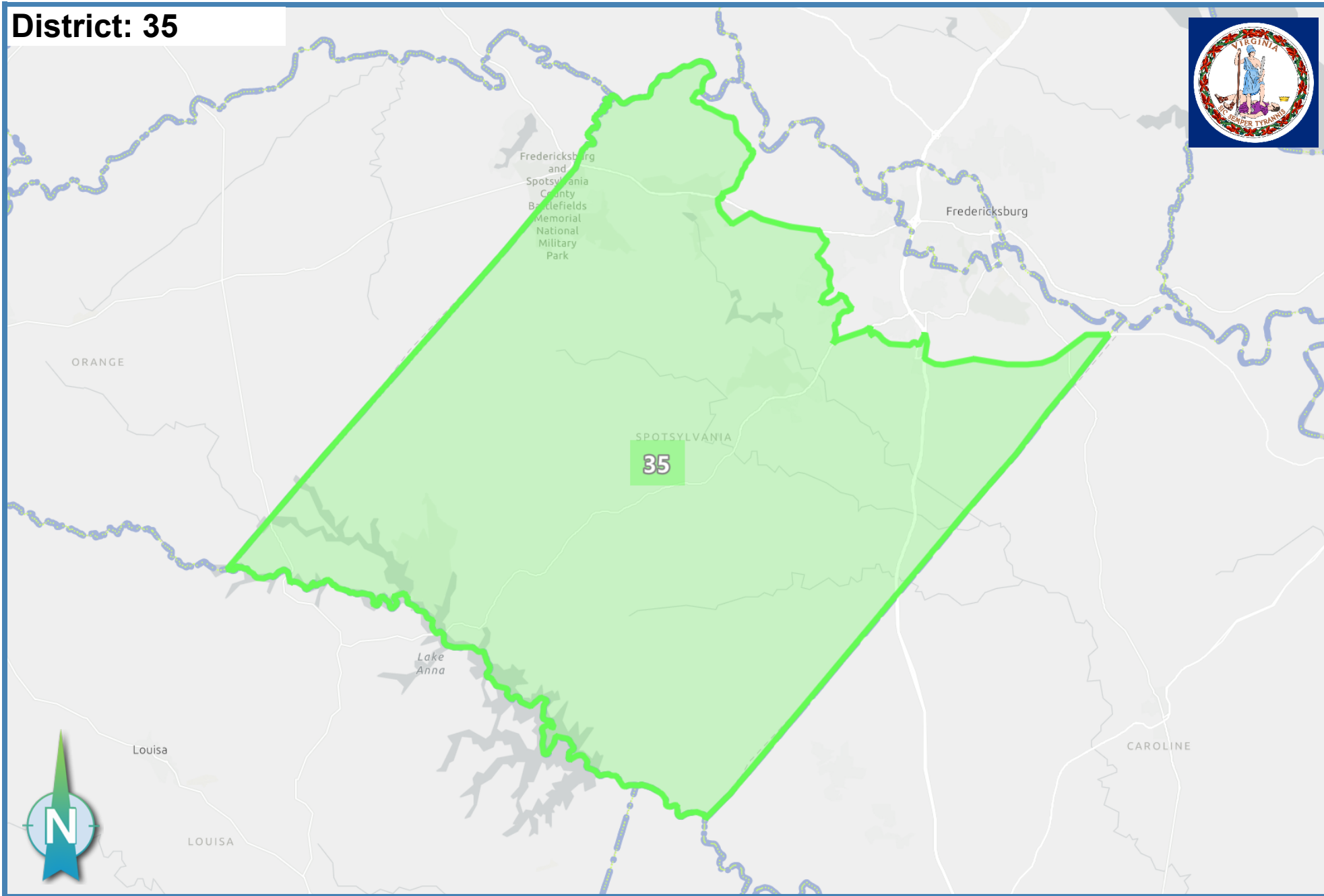

Ideal Population: 86,314

Deviation: 1.29 %

Total Population: 87,427

Based on: 2020 Census Geography, 2020 PL94-171

# District: 35



Ideal Population: 86,314

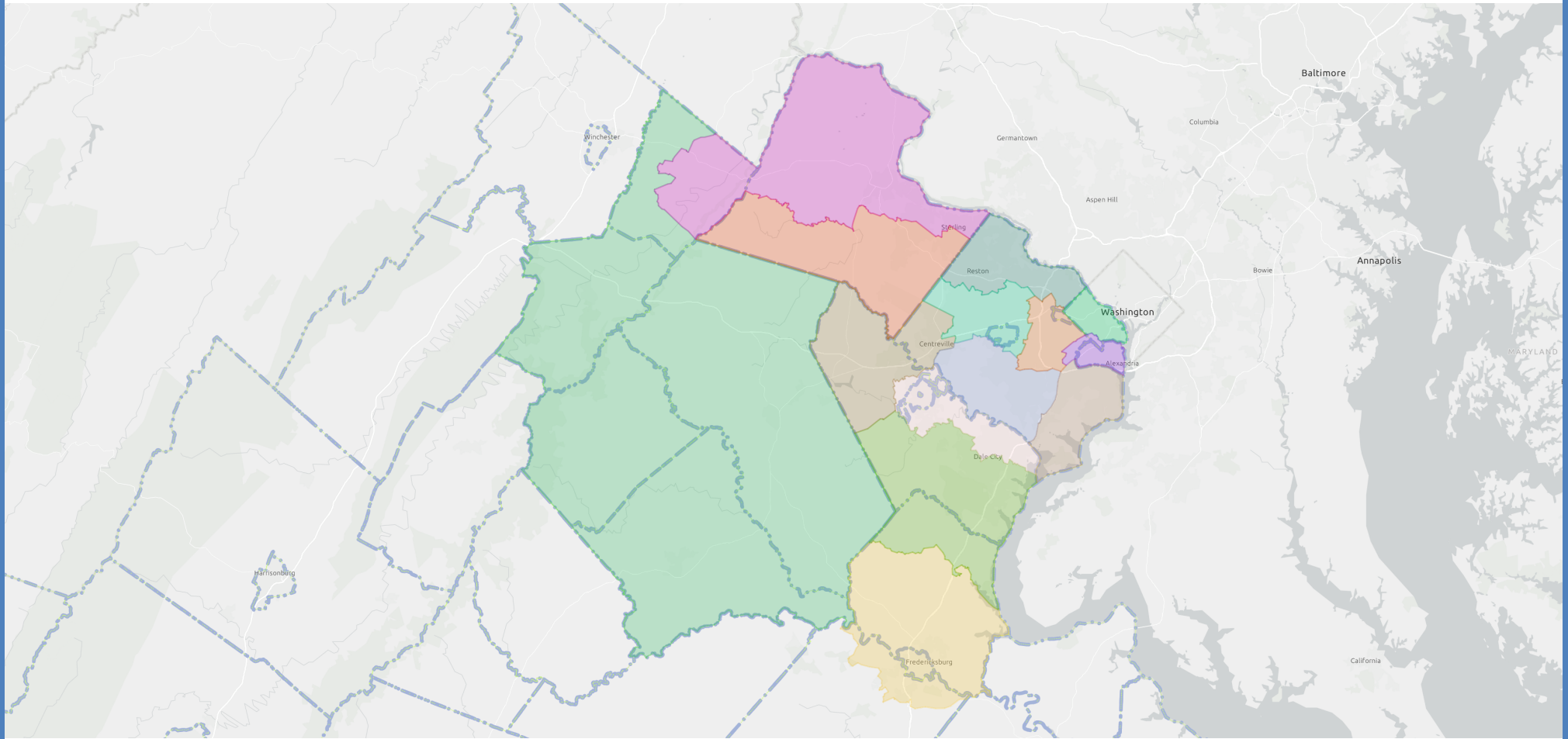
Deviation: -5.57 %

Total Population: **81,502**

Based on: 2020 Census Geography, 2020 PL94-171

## B2 NOVA Senate Districts

State Senate Plan  
B2 NOVA SD

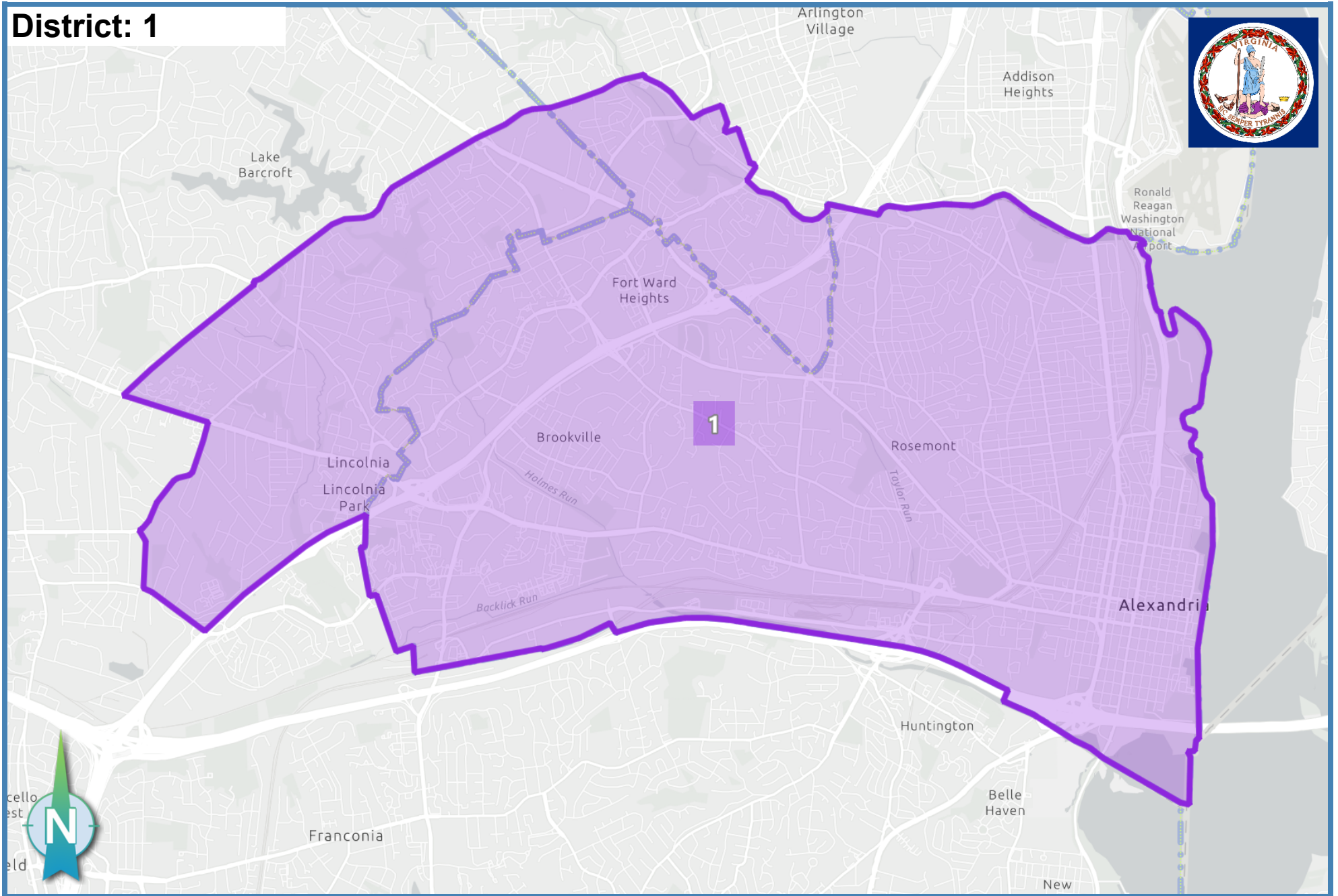


AutoBound Edge MAP - Based on: 2020 Census Geography, 2020 PL94-171

Map Date: 9/8/2021 7:50:16 AM      Last Edit:9/8/2021 7:49:17 AM



# District: 1



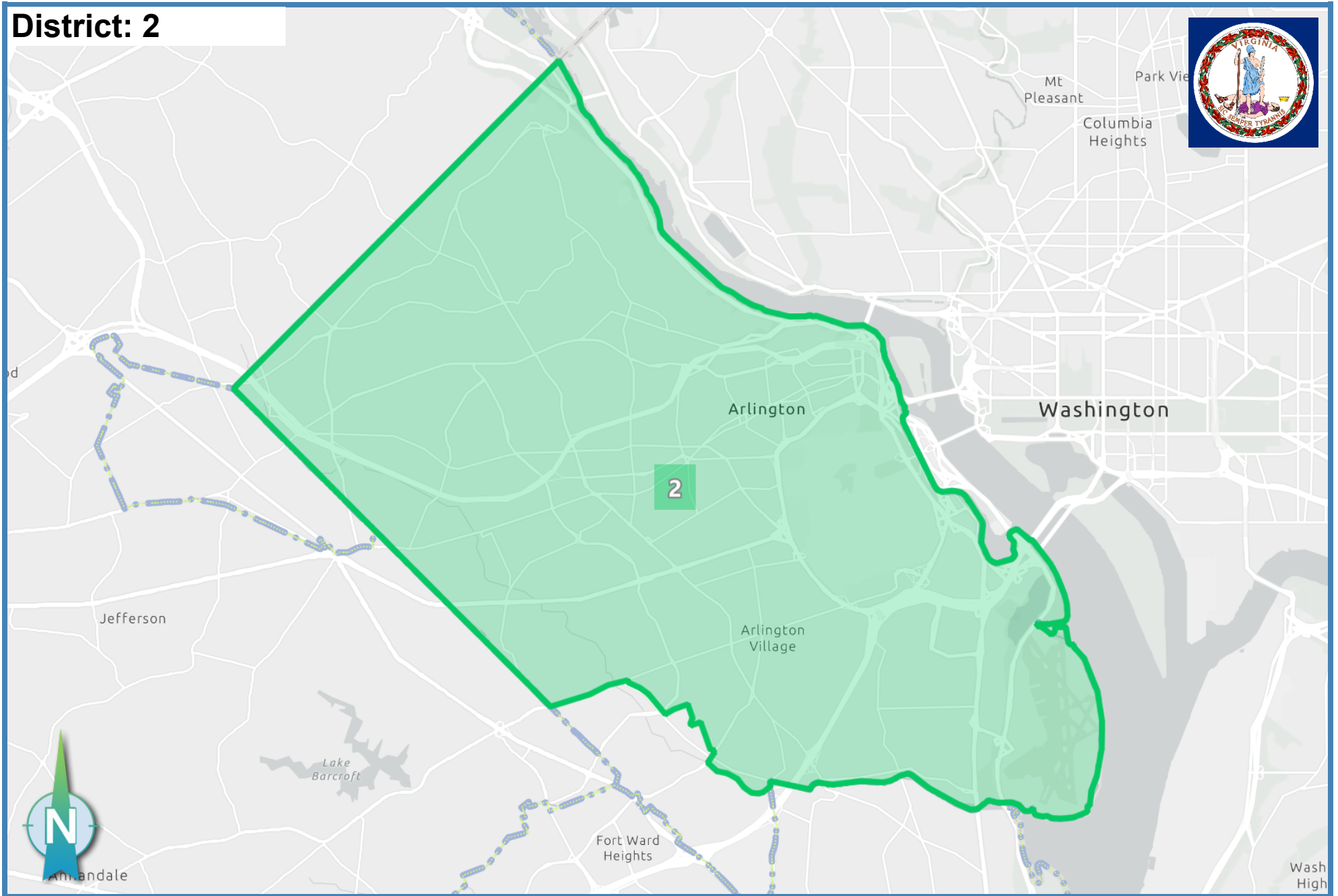
Ideal Population: 215,785

Deviation: -0.38 %

Total Population: **214,955**

Based on: 2020 Census Geography, 2020 PL94-171

# District: 2



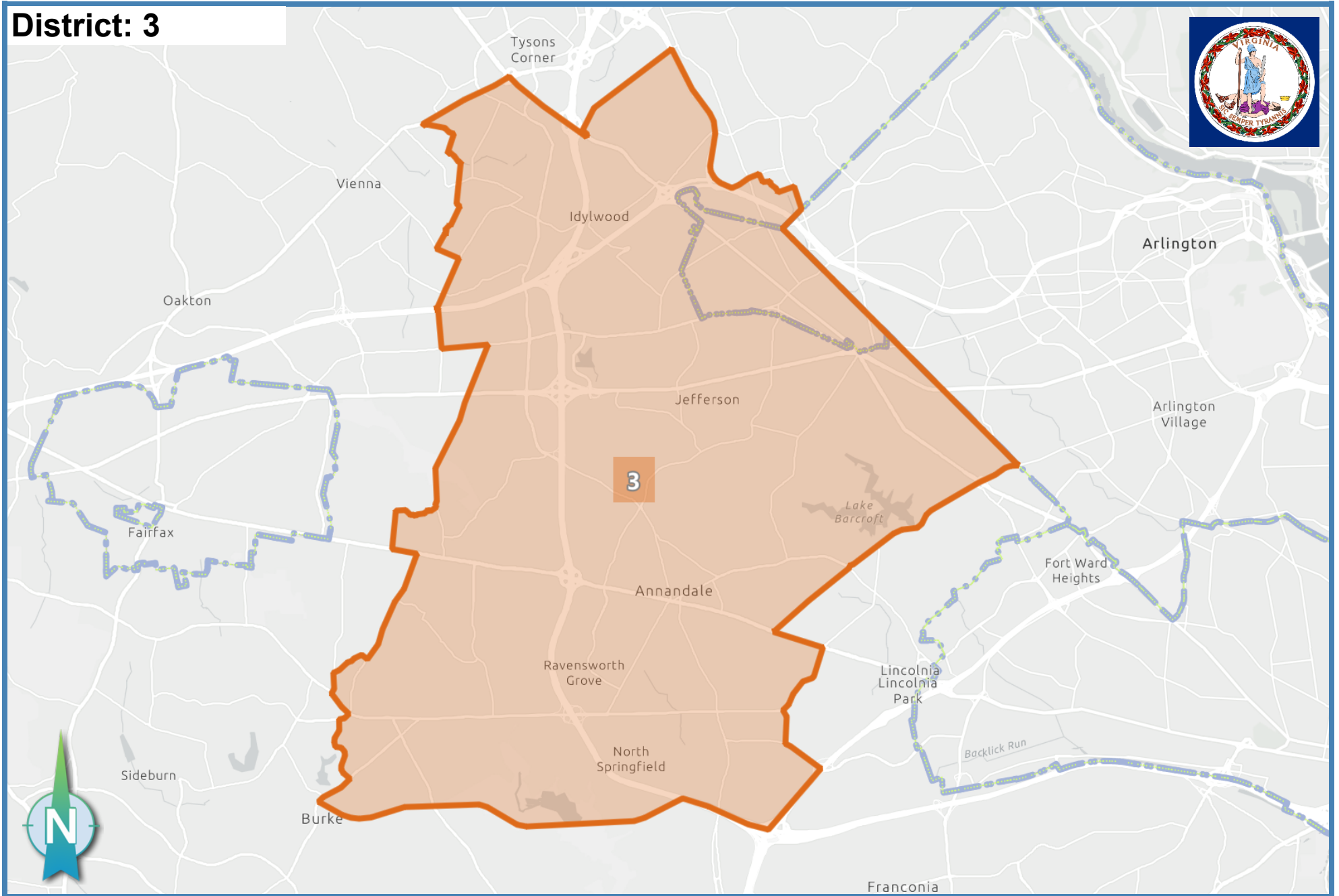
Ideal Population: 215,785

Deviation: 0.41 %

Total Population: **216,662**

Based on: 2020 Census Geography, 2020 PL94-171

# District: 3



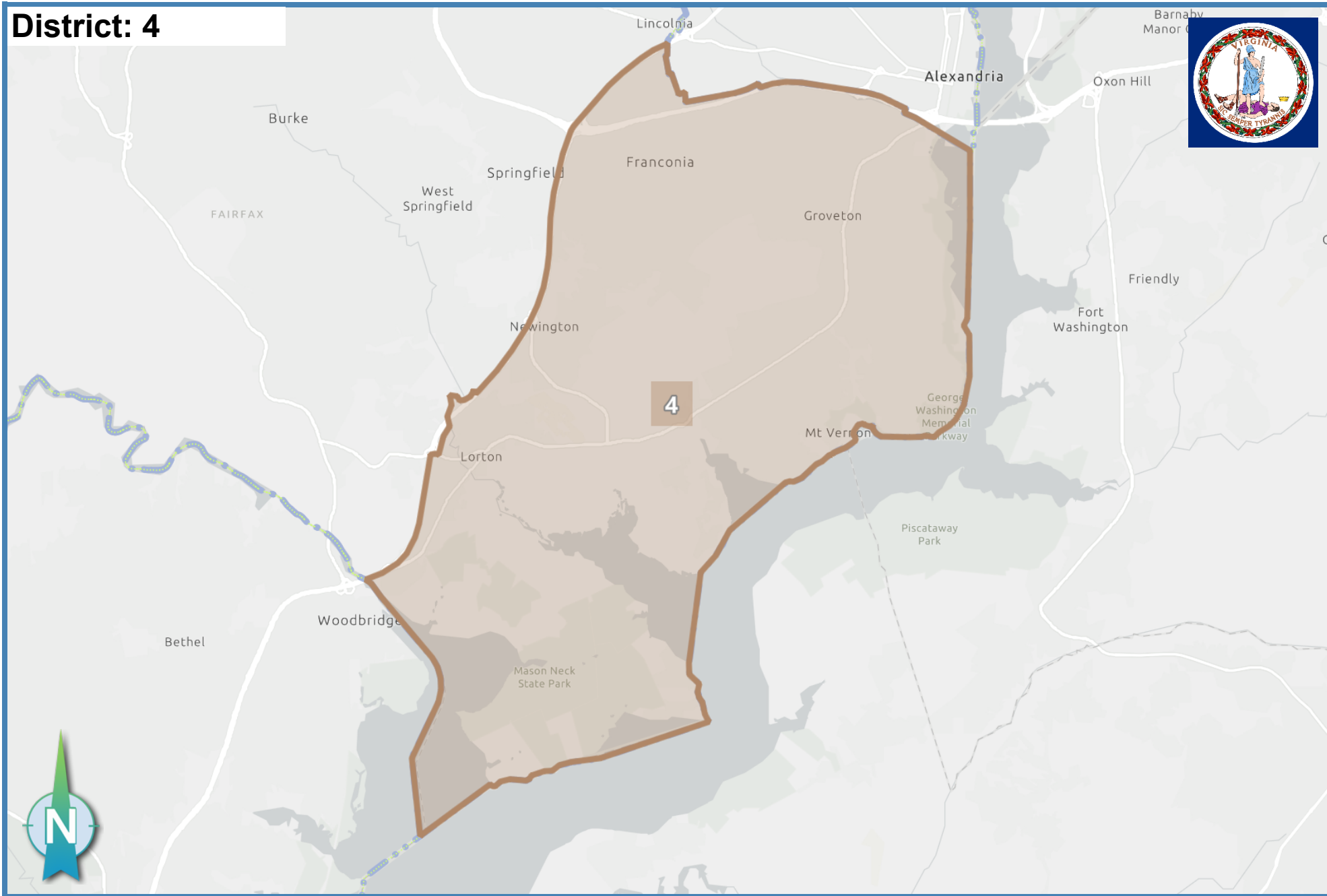
Ideal Population: 215,785

Deviation: -1.45 %

Total Population: **212,660**

Based on: 2020 Census Geography, 2020 PL94-171

# District: 4



Ideal Population: 215,785

Deviation: -1.89 %

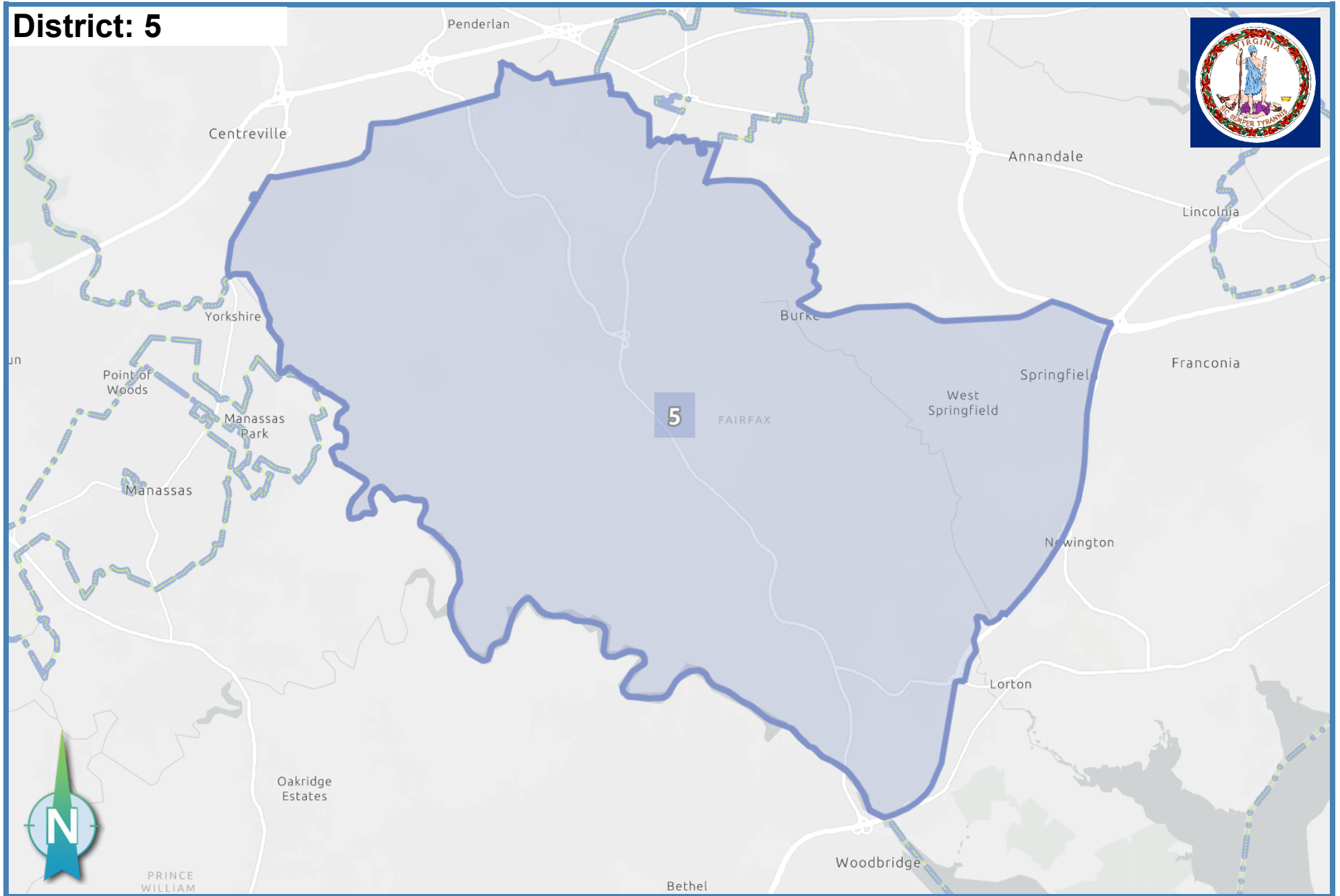
Total Population: **211,704**

Based on: 2020 Census Geography, 2020 PL94-171





# District: 5



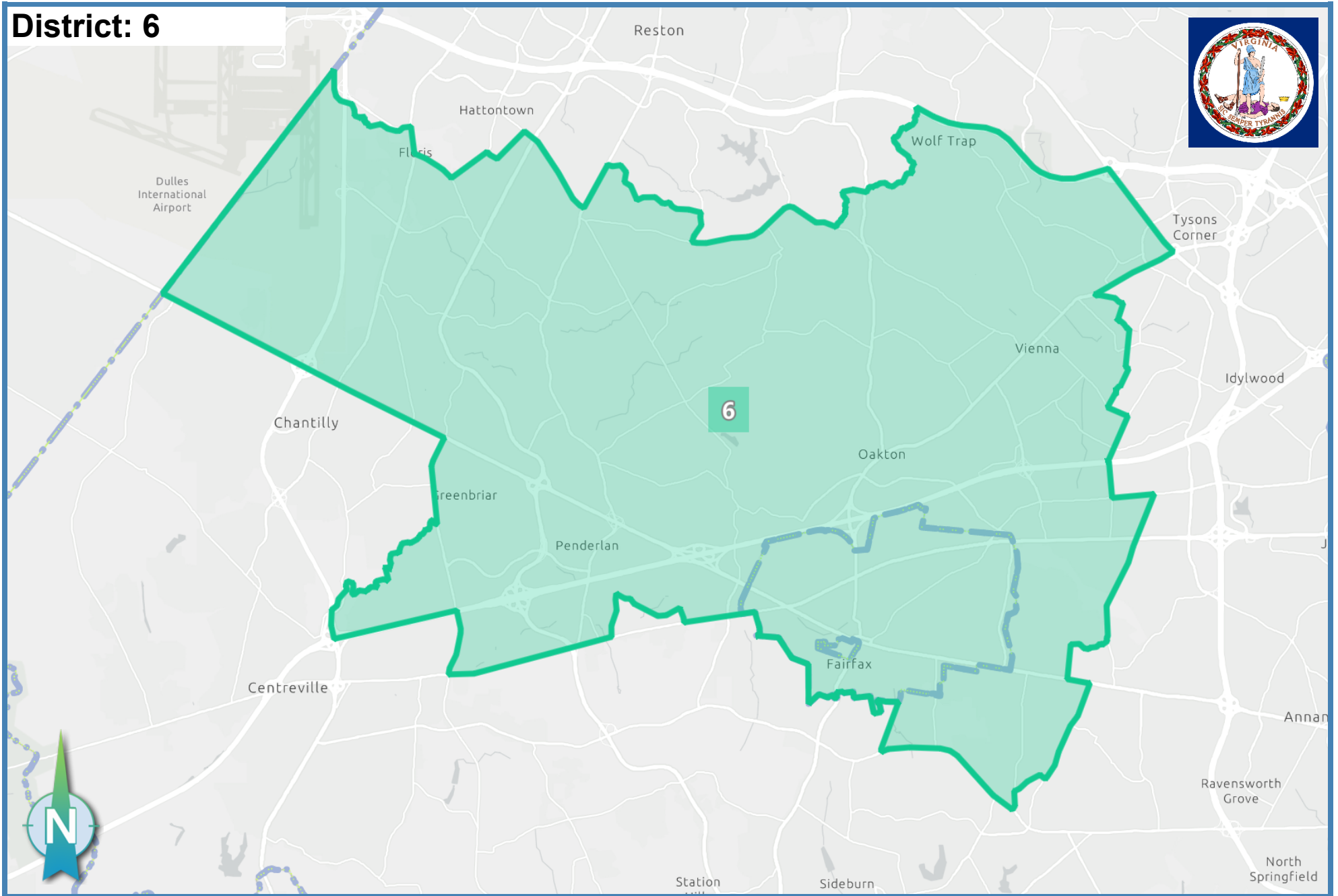
Ideal Population: 215,785

Deviation: 0.38 %

Total Population: **216,606**

Based on: 2020 Census Geography, 2020 PL94-171

# District: 6



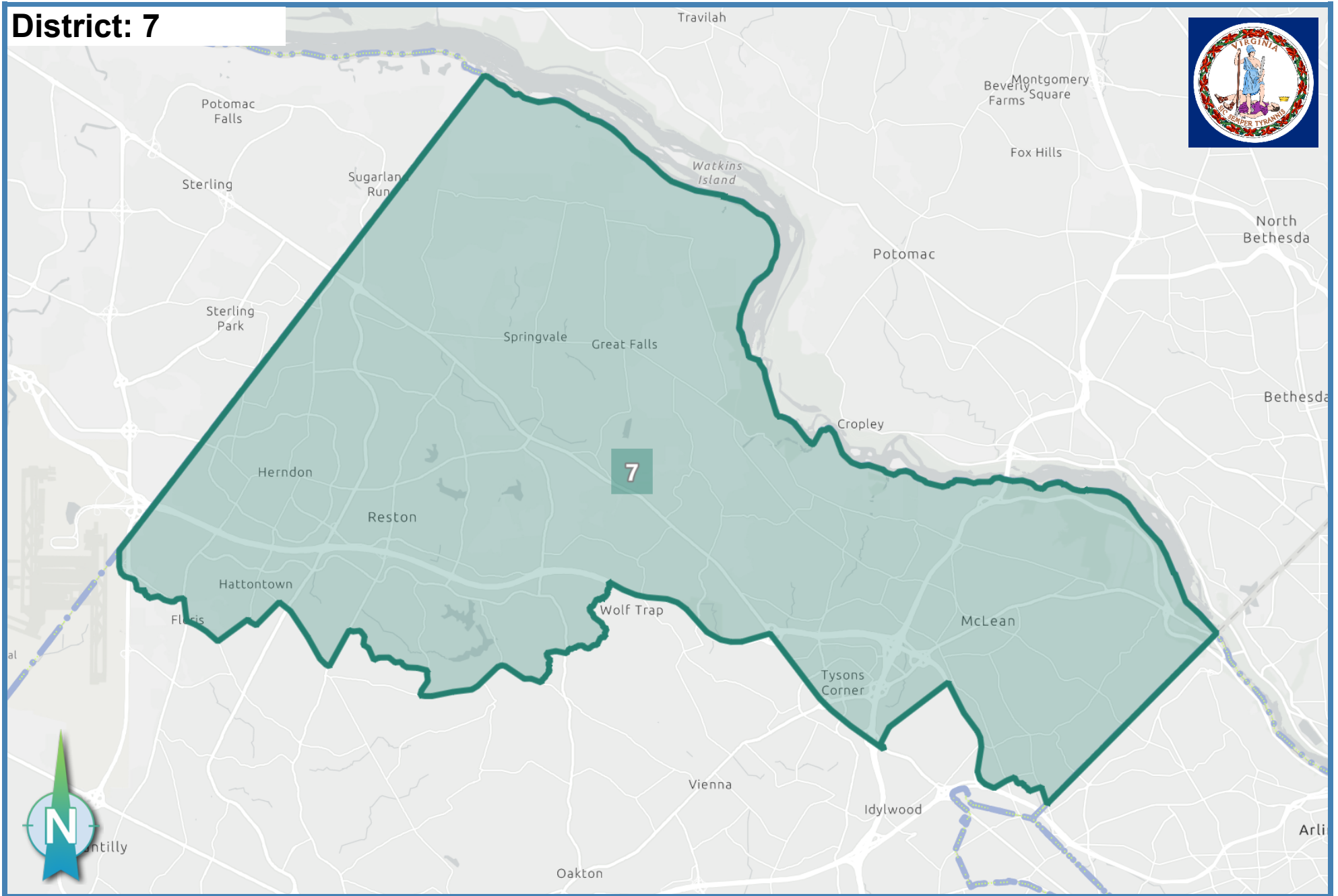
Ideal Population: 215,785

Deviation: -0.29 %

Total Population: **215,169**

Based on: 2020 Census Geography, 2020 PL94-171

# District: 7



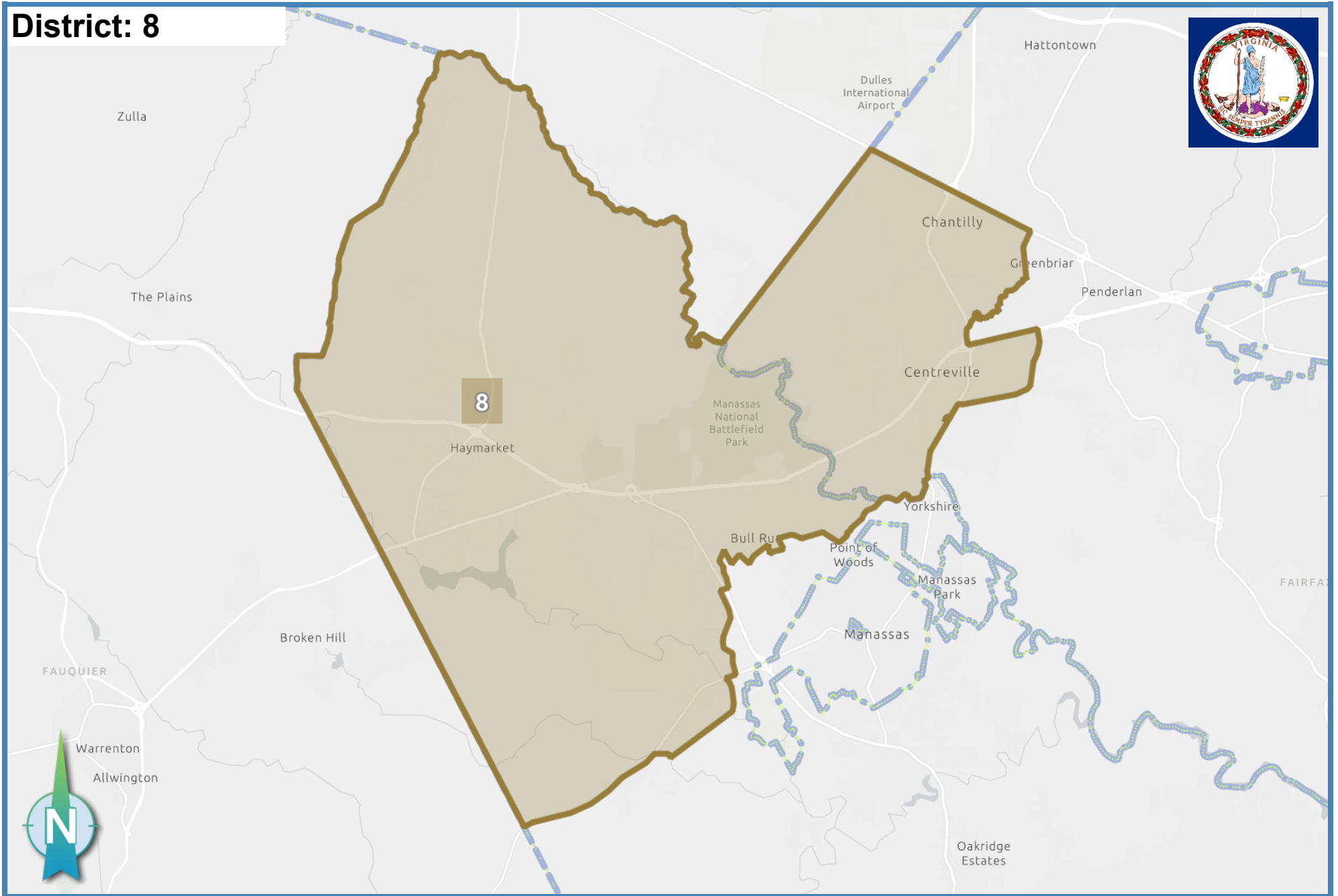
Ideal Population: 215,785

Deviation: 1.77 %

Total Population: **219,596**

Based on: 2020 Census Geography, 2020 PL94-171

# District: 8



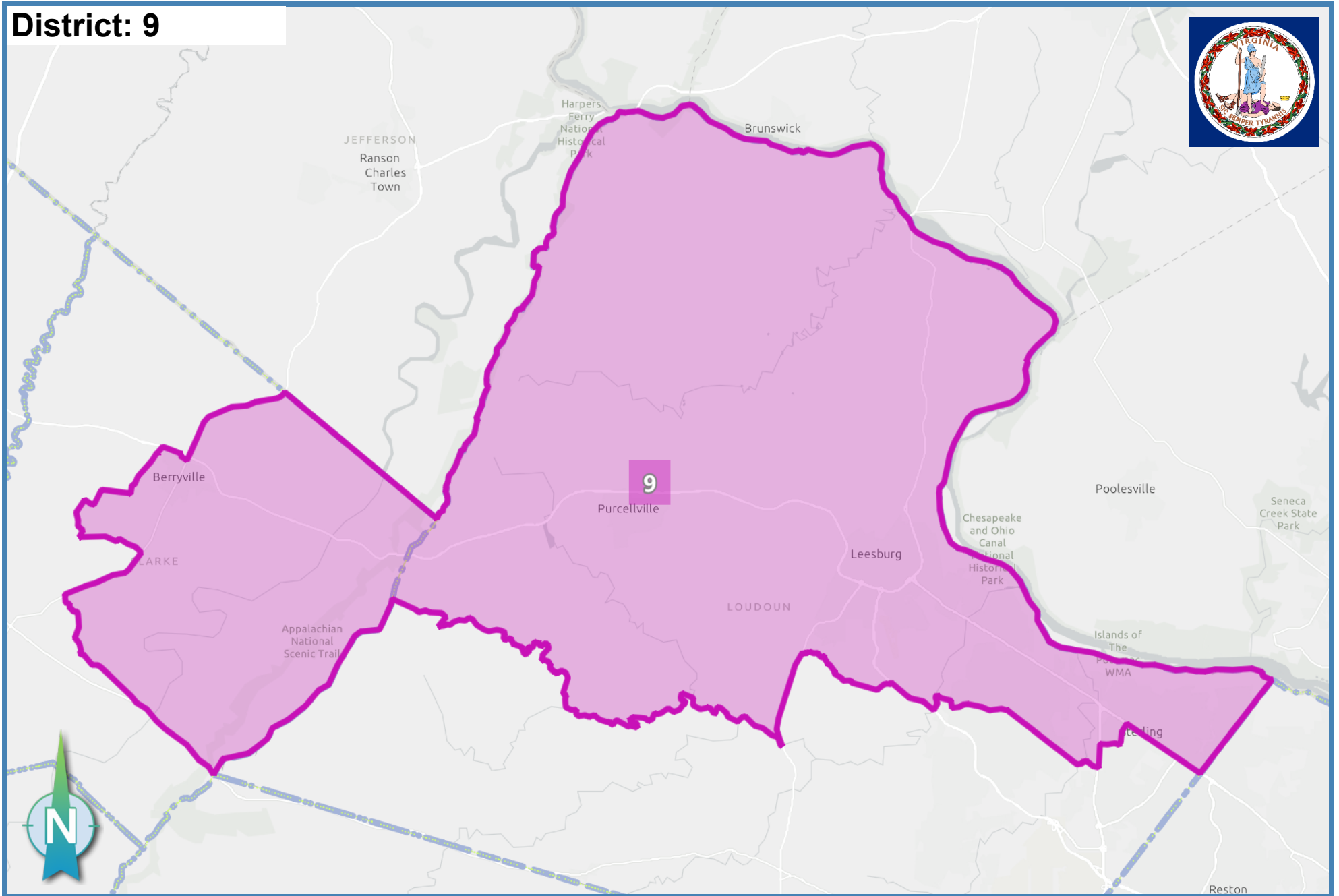
Ideal Population: 215,785

Deviation: -0.48 %

Total Population: **214,741**

Based on: 2020 Census Geography, 2020 PL94-171

# District: 9



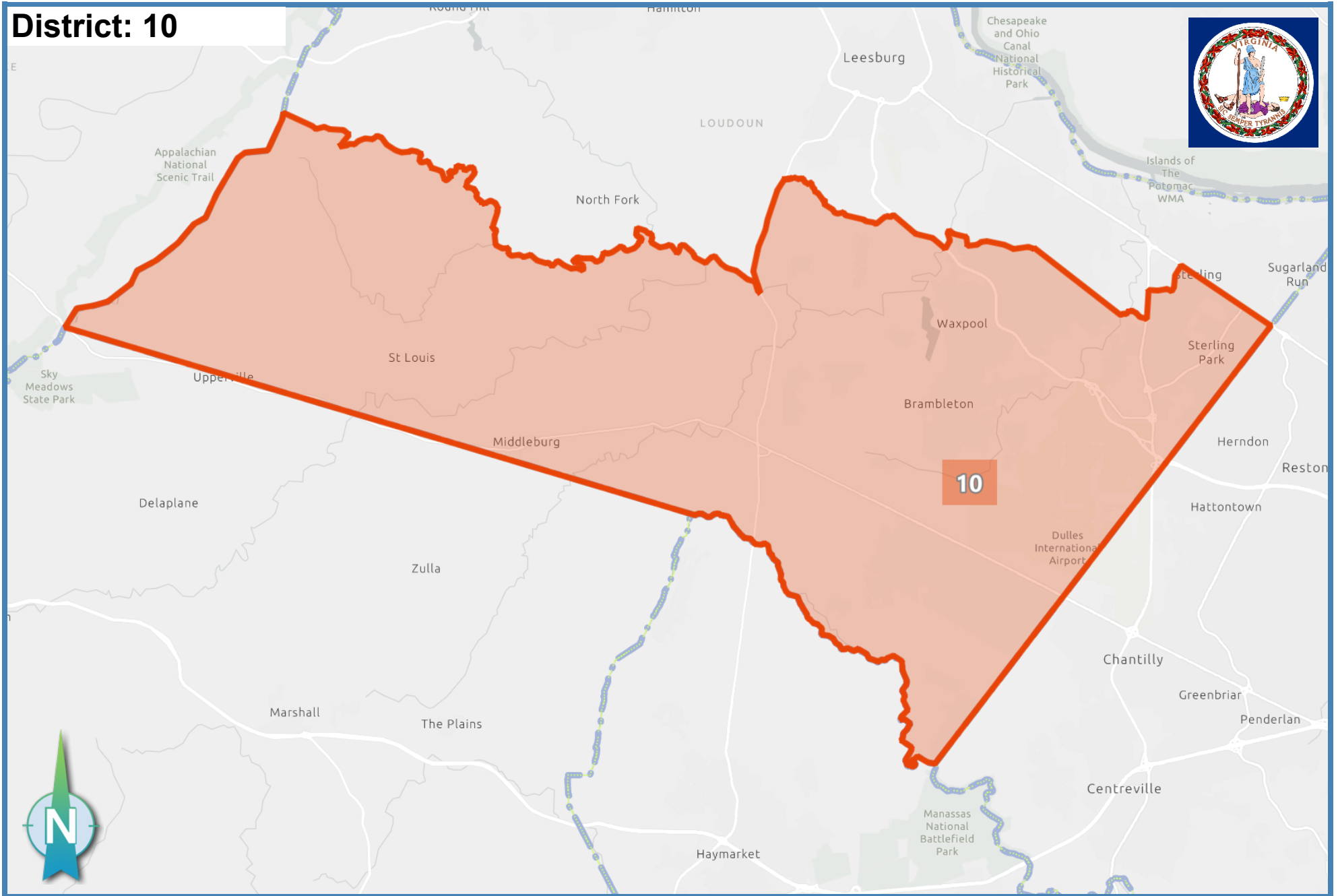
Ideal Population: 215,785

Deviation: 0.84 %

Total Population: **217,606**

Based on: 2020 Census Geography, 2020 PL94-171

# District: 10



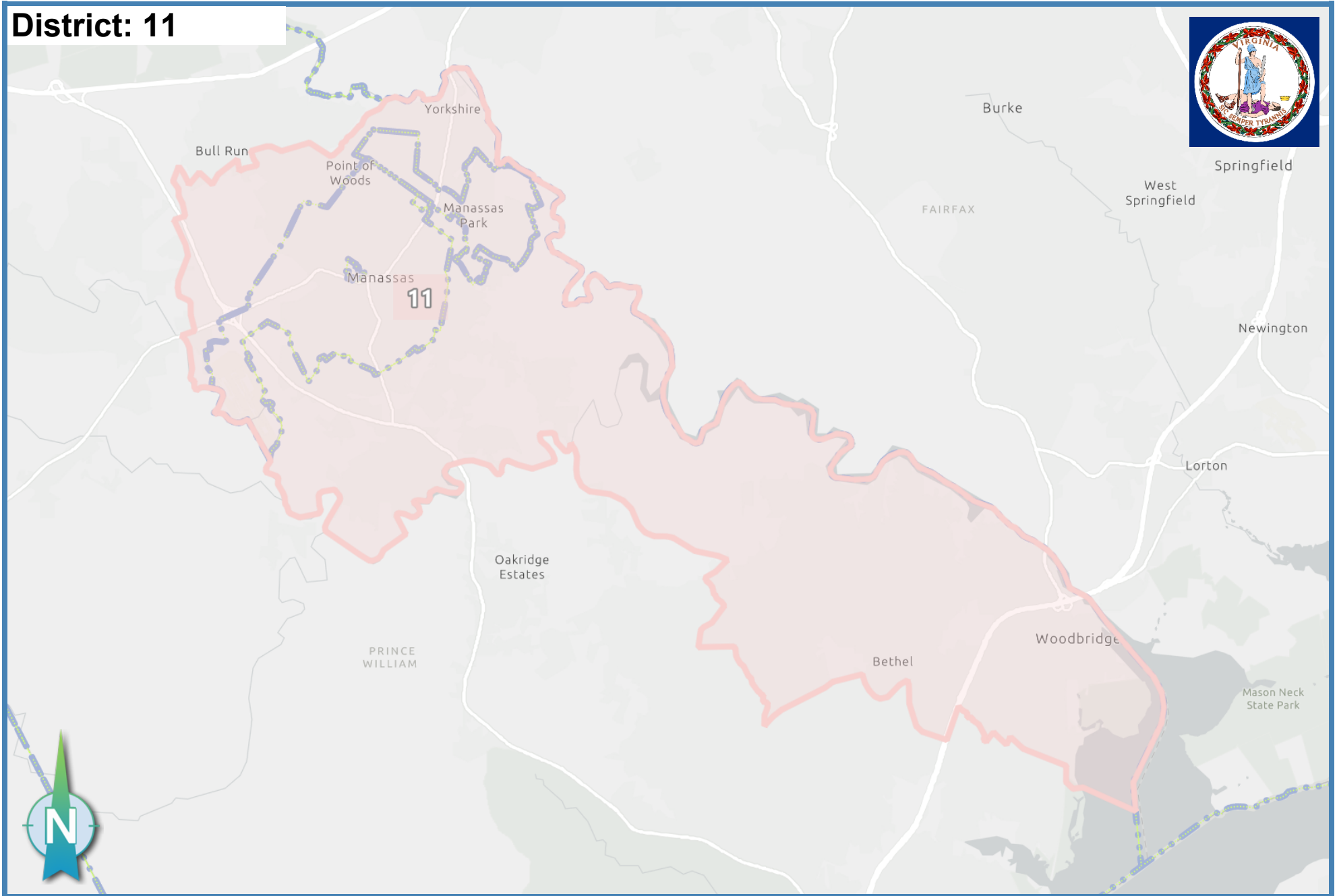
Ideal Population: 215,785

Deviation: -1.35 %

Total Population: **212,876**

Based on: 2020 Census Geography, 2020 PL94-171

# District: 11



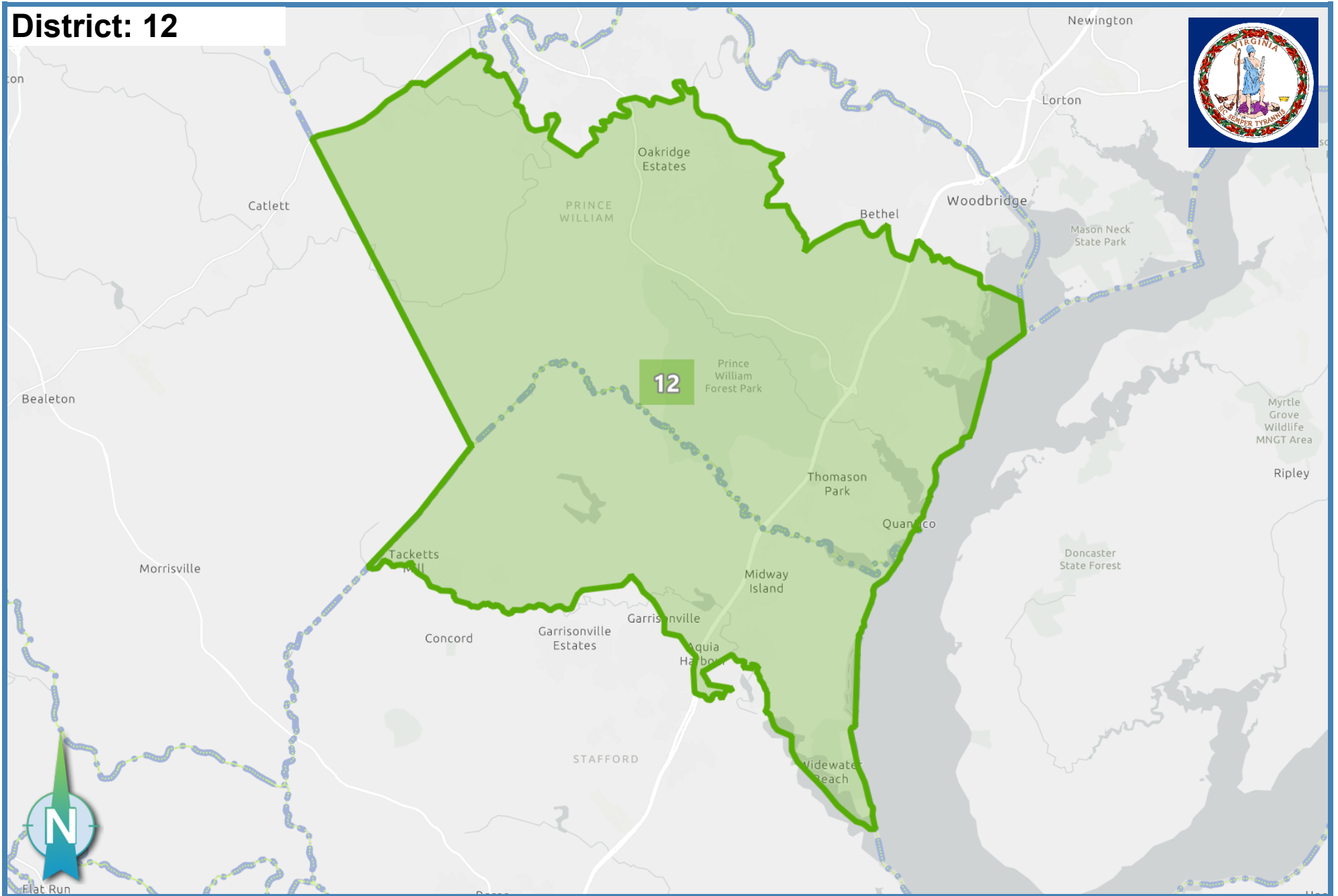
Ideal Population: 215,785

Deviation: 0.73 %

Total Population: **217,357**

Based on: 2020 Census Geography, 2020 PL94-171

# District: 12



Ideal Population: 215,785

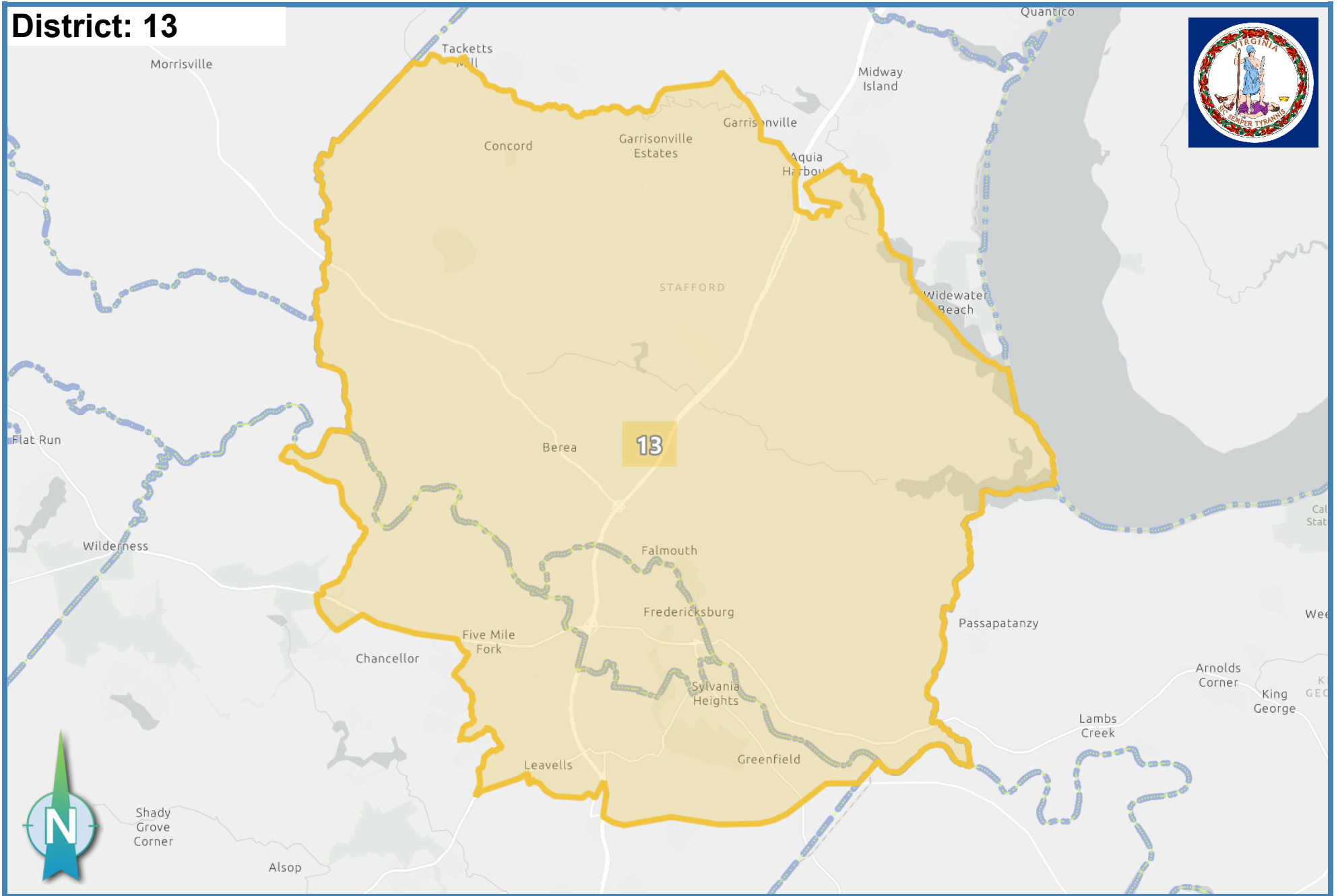
Deviation: 1.09 %

Total Population: 218,137

Based on: 2020 Census Geography, 2020 PL94-171



# District: 13



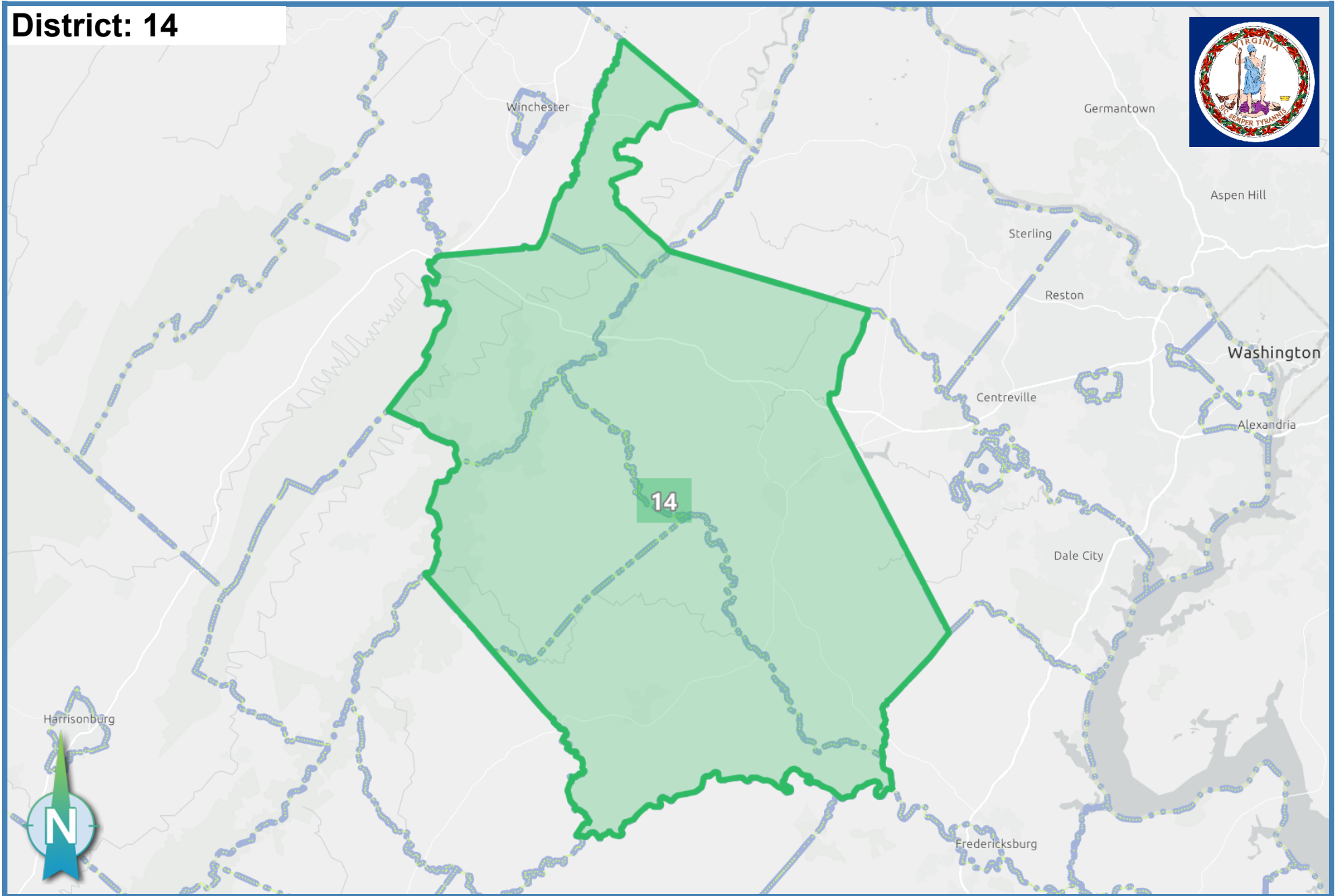
Ideal Population: 215,785

Deviation: 0.64 %

Total Population: **217,165**

Based on: 2020 Census Geography, 2020 PL94-171

# District: 14



Ideal Population: 215,785

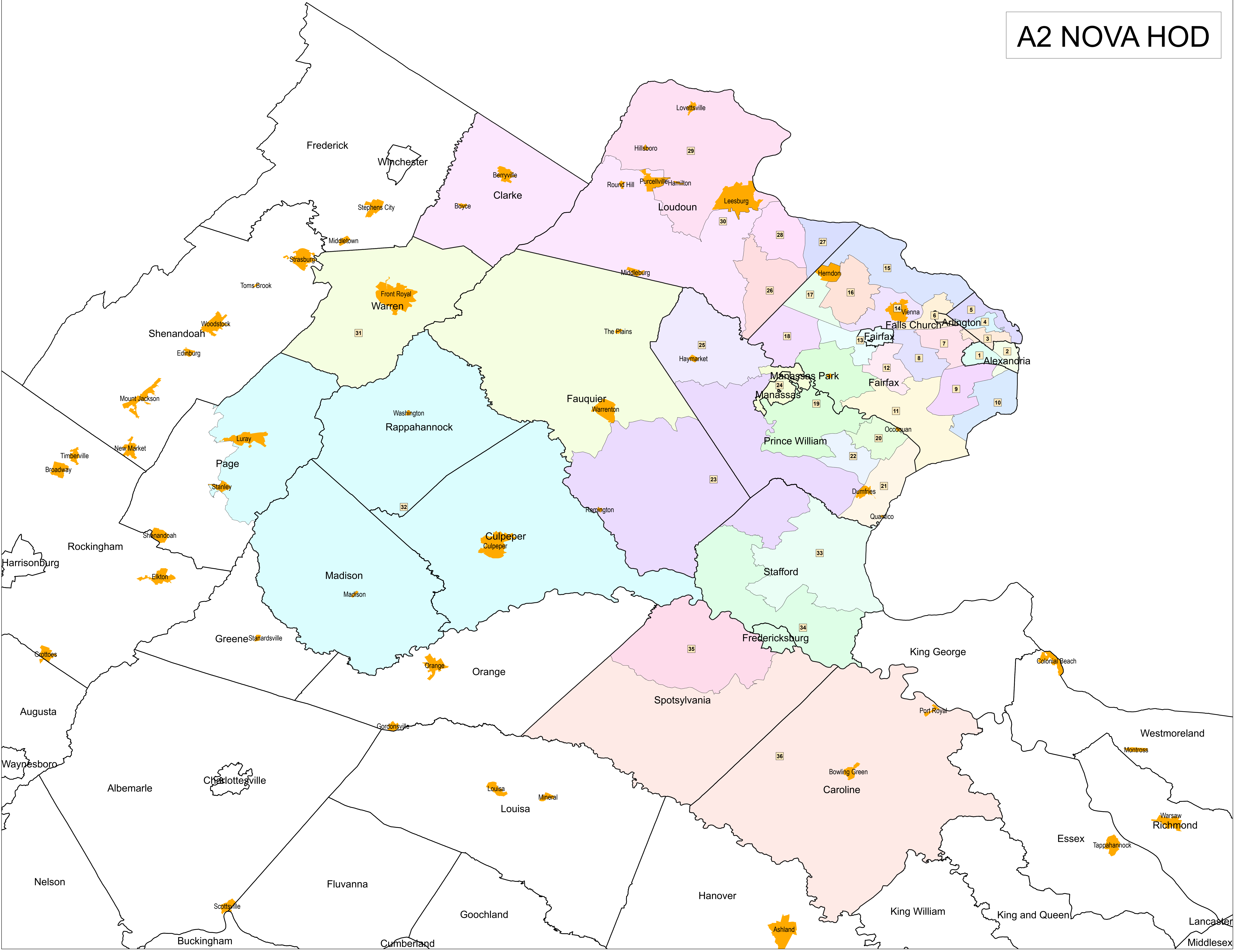
Deviation: -17.20 %

Total Population: **178,680**

Based on: 2020 Census Geography, 2020 PL94-171

## A2 and B2 NOVA House Districts Overlays

# A2 NOVA HOD

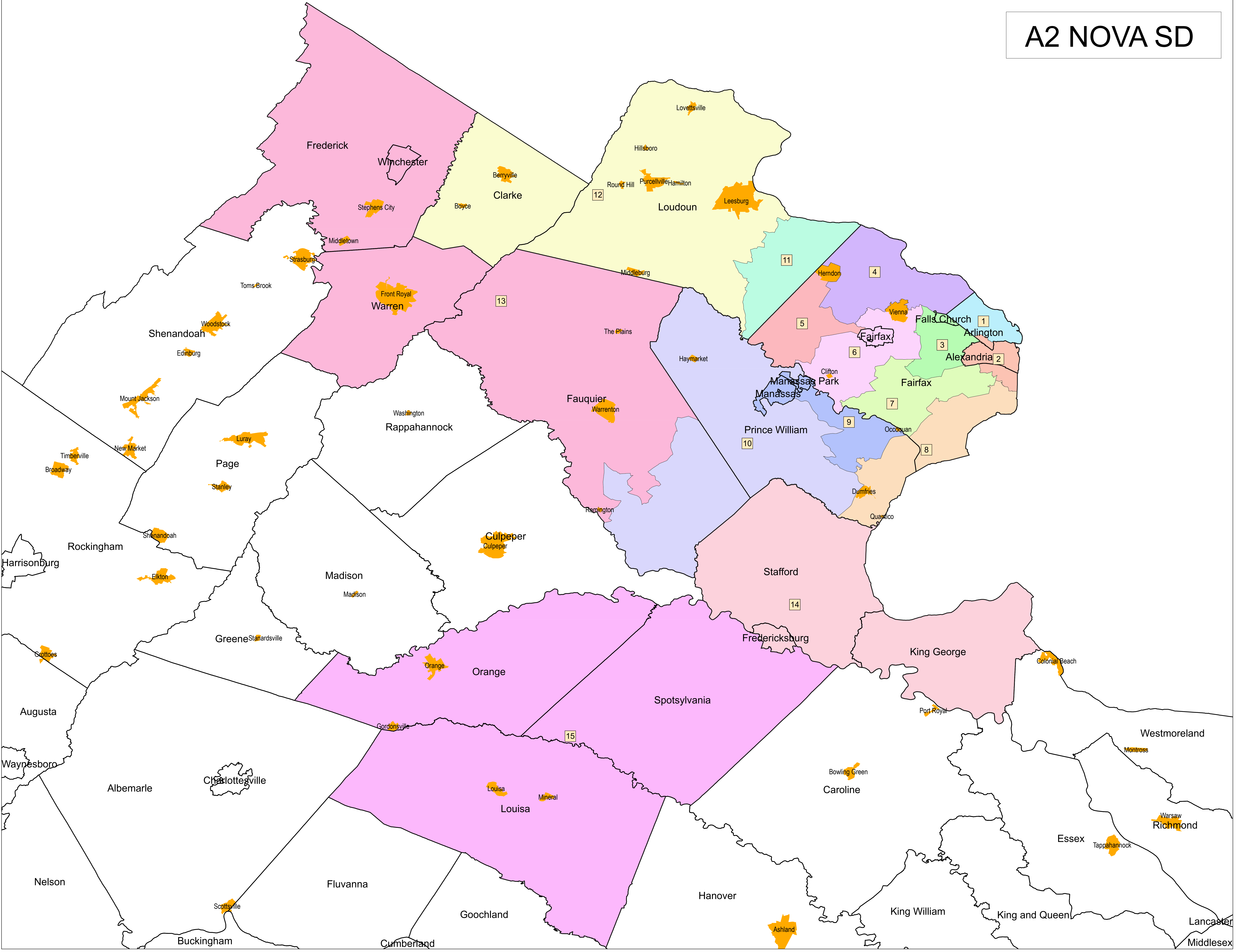






## A2 and B2 NOVA Senate Districts Overlays

# A2 NOVA SD





# B2 NOVA SD

